

Nature-based Adaptation to Address Climate Change-related Flooding:
Insights on an Italian Coastal City

Original

Nature-based Adaptation to Address Climate Change-related Flooding:
Insights on an Italian Coastal City / Pezzoli, Alessandro; Quagliolo, Carlotta; Comino, Elena - In: UCCRN Urban Climate
Change Research NetworkELETTRONICO. - New York : Columbia University, 2026. - pp. 1-6 [10.7916/fpkb-xy42]

Availability:

This version is available at: 11583/3010089 since: 2026-04-20T09:16:38Z

Publisher:

Columbia University

Published

DOI:10.7916/fpkb-xy42

Terms of use:

This article is made available under terms and conditions as specified in the corresponding bibliographic description in
the repository

Publisher copyright

(Article begins on next page)

Nature-based Adaptation to Address Climate Change-related Flooding: Insights on an Italian Coastal City

Alessandro Pezzoli, Carlotta Quagliolo - *DIST*
(*Interuniversity Department of Regional and Urban Studies and Planning, Politecnico di Torino and Università degli Studi di Torino, Turin, Italy*)
Elena Comino - *DIATI* (*Department of Environment, Land and Infrastructure Engineering, Politecnico di Torino, Turin, Italy*)
alessandro.pezzoli@polito.it

UCCRN Case Study Docking Station (2026)
DOI: 10.7916/fpkb-xy42

in the face of climate change uncertainty while providing a positive impact on humans' well-being and a wide range of ecosystem services (European Environmental Agency (EEA), 2012; Voskamp et al., 2021). NbS represent a practical attempt to strengthen the resilience and adaptive capacity of vulnerable cities. The approach is considered as one of the nine key actions recognized at the UN Climate Action Summit in 2019¹.

NbS are based on the sustainable management, conservation, and restoration of ecosystems, as part of a comprehensive adaptation strategy that considers social, economic, and cultural benefits for local communities (Seddon et al., 2020). In this framework, NbS directly contribute to the reduction of vulnerability of ecosystems, with positive outcomes in all three dimensions (exposure, sensitivity, and adaptive capacity). In this view, increasing awareness about NbS co-benefits by proving their effectiveness promotes willingness to accept such solutions and thus helps their integration into traditional planning (Quagliolo et al., 2022).

The peculiar morphology of Liguria region (northwest Italy) causes very localized precipitation that in some cases is limited to single cities (Paliaga et al., 2019; 2020). In recent centuries, many Italian and Mediterranean cities have experienced increasing vulnerability and heightened flash flood risk.

This situation is particularly notable in the case of small catchments: i) soil permeability reduction; ii) artificialization of drainage networks; iii) loss of natural spaces due to the uncontrolled urban sprawl and land-use changes both in floodplains and at basin scale. For these reasons, the Liguria region has historically been hit by numerous flooding events.

In general, Liguria is a typical case in which urban sprawl seems to have the most decisive role in flooding events (Faccini et al., 2015). In the recent decade, in the period between 2000 and 2019, a range of catastrophic events occurred in Italy and specifically in this area (Paliaga et al., 2020).

In November 2014, another flooding event strongly impacted Liguria, especially the area of Levante, from Genoa to Rapallo. In the inland part of Rapallo municipality, landslide risk isolated the area. In October 29th, 2018, the Vaia storm hit the coastal area of Rapallo causing the destruction of the tourist port and the flooding of the city, in particular affecting the lowland near the shoreline (Bompani and Origone, 2018; Pedemonte et al., 2018).

Keywords	nature-based solutions, pluvial flood, biophysical assessment
City Population	29,513
City Area	33.7 km ²
City GDP	1 billion USD
Climate Zone	Csb (warm summer Mediterranean)
ARC3.3 Linkage	Nature-Based Solutions: Enhancing Capacity to Respond to Shocks and Stresses

Introduction. As one of the most evident consequences of climate change, cities are becoming increasingly vulnerable to weather extremes. Although direct climate change impacts are limited to temperature extremes and sea level rise, changes in flooding features and other hydrometeorological hazards are associated with climate change processes, leading to higher probability and severity of these events (IPCC, 2019).

Coastal urban areas are highly vulnerable to compound flooding due to the combined effects of storm surge, sea-level rise, and increased runoff during heavy precipitation, which exacerbate overall impacts. (Hirabayashi et al., 2013; Pfahl et al., 2017; Vousdoukas et al., 2017; Bevacqua et al., 2019). Specifically, urban (or pluvial) flooding is related to the runoff exceedance in respect to the drainage system capacity of the cities during short duration and intense rainfalls (Miller and Hutchins, 2017; Costa et al., 2021).

Surface water management (as Nature-based Solutions strategies) has been proven as the more adaptive way of facing climate change instead of building larger sewer systems. Over the last decade, the role of Nature-based Solutions (NbS) has been proposed to support climate adaptation rather than traditional "grey" strategies (as hard infrastructures) which can temporarily withstand climate variabilities (Frantzeskaki et al., 2019).

Indeed, NbS are flexible and multifunctional strategies

¹<https://www.un.org/en/climatechange/climate-action-coalitions>



Figure 1. Study area (from Quagliolo, Comino and Pezzoli, 2021).

Analysis, Evaluation, and Implementation. Based on the aforementioned risks, the region stood to benefit from a performance-based assessment of NbS that aims to mitigate the impacts of pluvial flooding. To this end, a spatial biophysical evaluation of NbS implementation was developed by conducting a flood risk assessment through the employment of the InVEST Urban Flood Risk Mitigation (UFRM) model combined with Geographic Information System (GIS). NbS scenarios of green roofs and rain gardens for a design storm of a 10-year return period typical for the Liguria region have been performed for the case study of the coastal city of Rapallo. These kinds of rainfall events are usually more frequent and thus most damaging each year.

First, the most flooded areas in terms of flood depth were identified using the UFRM model, which is part of the Integrated Valuation of Ecosystem Services and Tradeoffs (InVEST) software (version 3.9.2) developed by the Natural Capital Project¹. Second, the NbS scenario impacts have been simulated through the UFRM model by evaluating the tangible benefits of such solutions in terms of flood reduction. The elaboration of model inputs and outputs is conducted through the employment of QGIS 3.16 software². The final spatial index has been elaborated through GIS tools to provide a picture of the greatest flood-prone areas by testing where the NbS interventions prove higher benefits. This method helps define quantitative runoff reduction targets to be integrated into ecological calibrated urban planning (Liu et al.,

2017; Kadaverug et al., 2021).

The UFRM spatial model focuses on cities' capacity to reduce flood depth during extreme rainfall and flash flooding events. Although biophysical quantification of runoff in built environments is difficult, due to factors such as sewer systems and soil moisture conditions affecting water discharge, the model addresses this challenge through empirical simplifications (Quagliolo et al., 2021; Salata et al., 2021).

The main assumption considers flood-prone areas as a result of the interaction between the permeable-impermeable surface layers (i.e., land use type) and soil drainage (related to the soil characteristics), which generates the runoff during rainfall events (Sharp et al., 2020). Table 1 shows the data needed for the InVEST-UFRM modelling.

Even though the EU Flood Directive (2007/60/CE) is lacking quantitative flood risk reduction targets or proposed methodologies for NbS implementation, the results from the base scenario simulation (pre-NbS) provide a quantitative reduction target while setting the scene to prioritize the suitable areas for NbS implementation. The definition of these two NbS-scenarios (NbS-1 and NbS-2 ± presented in Figure 2) was developed under the Piano Nazionale di Adattamento al Cambiamento Climatico (PNACC - 2017), which

¹Available at <https://naturalcapitalproject.stanford.edu/software/invest>

²Available at <https://www.qgis.org/en/site/forusers/download.html>

Data type	Data description	Data Source (year)
Administrative boundaries layer	Area of interest.	Created from Geoportal Liguria (2019)
Rainfall amount value	Total rain for a single storm event of 10-years return period (91 mm for 1 hour of rainfall).	ARPA Liguria (2013)
Land Cover raster	Land cover shows the surface coverage.	Generated from two databases: - Geoportal Liguria (2019) - SINANET (2015)
Hydrological Soil Group raster	HSG represents the saturated hydraulic conductivity of soils (Ksat mm/h).	Generated from two databases: - Landscape Units – Geoportal Liguria (2000) - Profili e Trivellate – Geoportal Liguria (2000)
Biophysical table	Table connecting the land use classes with each HSG.	Adapted from USDA - United States Department of Agriculture (2004)

Table 1. *InVEST Urban Flood Risk Mitigation model inputs*

identifies 21 key actions among various sectors synthesized in four main fields: hydrogeological instability, coastal area management, biodiversity, and urban settlement (Ministero dell'ambiente e della Tutela del Territorio e del Mare, Direzione Generale per il Clima, 2017). The NbS-scenarios definition follows the Cloud Burst action plan of the Local Resilience Strategy - Genova Lighthouse through the Urban Agenda Genova 2050.

Results and Discussion. Results for the scenario without the implementation of NbS (base scenario) show that the flood depth per pixel increases with higher urbanization level (Figure 3). Indeed, this representation gives a more detailed overview by identifying the strong positive correlation between flooded areas and the sealed surfaces. To consider the future implications in terms of adaptation policies, the model output was further processed in GIS to obtain flood indicator values at neighbourhood level. These final estimates represent a mean value of flood depth distributed on the entire neighbourhood which allows comparisons and prioritization of the intervention areas at city scale (see Figure 3).

Results for flood depth reduction due to NbS-1 and NbS-2 show variations within three central neighbourhoods of Rapallo in which green roofs and rain gardens are simulated (Figure 4). At city level, the flood depth reduction improves by 14% due to NBS-1 and 7% because of NBS-2. The largest flood depth reduction occurs for the NBS-1 scenario, with a difference of 7% compared to NBS-2.

Future Implementation and Concluding Thoughts. This research, performed through spatial analysis and modelling

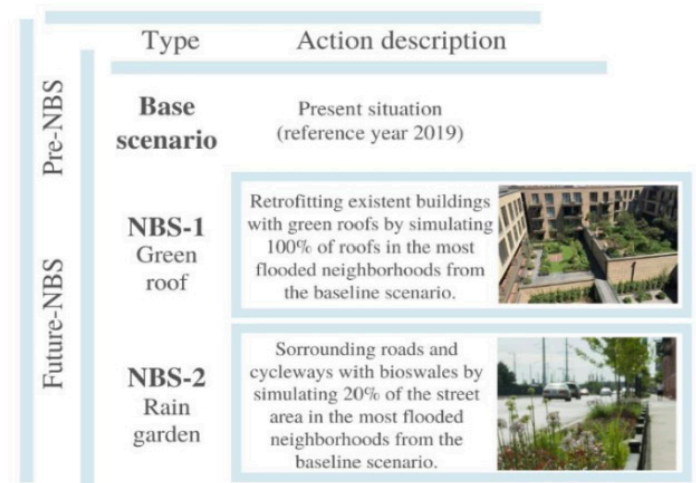


Figure 2. *NbS scenarios design (from (Quagliolo, Comino and Pezzoli, 2021)).*

approaches in a quantitative perspective, intends to contribute improving the knowledge needed to support urban planning for climate resilient cities, as well as a more comprehensive understanding about the relation between climate change and NbS. Studies such as this research are important as they strengthen the knowledge to essentially act as a foundation for urban climate change adaptation planning. The application of this method proves the potential of a locally adapted holistic approach to assess NbS biophysical impacts of urban flood risk. Due to the lack of monetary valuation of environmental resources, NbS still lack their development and integration into urban adaptation planning.

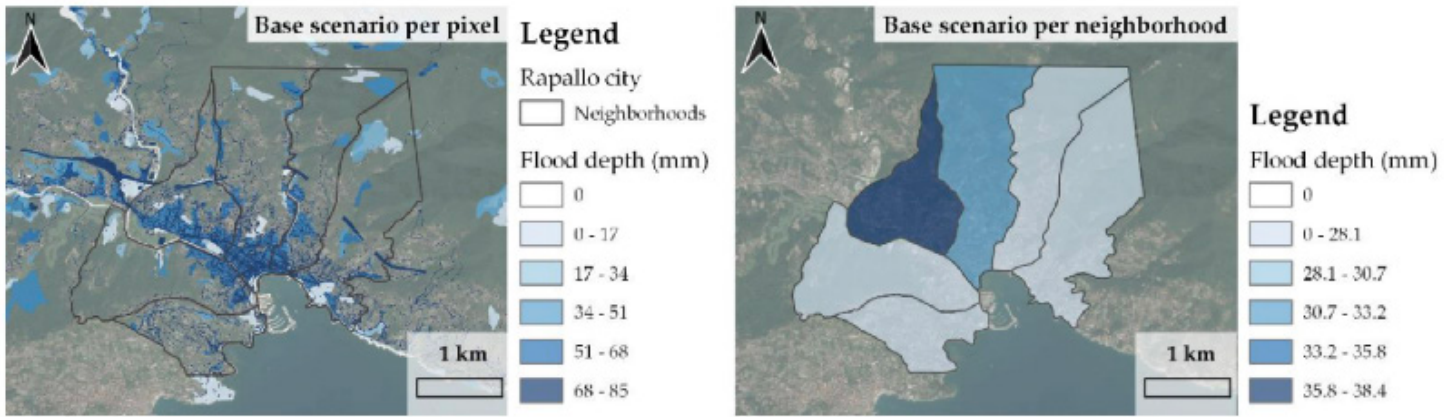


Figure 3. Flood depth (mm) under 10-year return period as mean value per pixel and neighbourhood for the city of Rapallo.

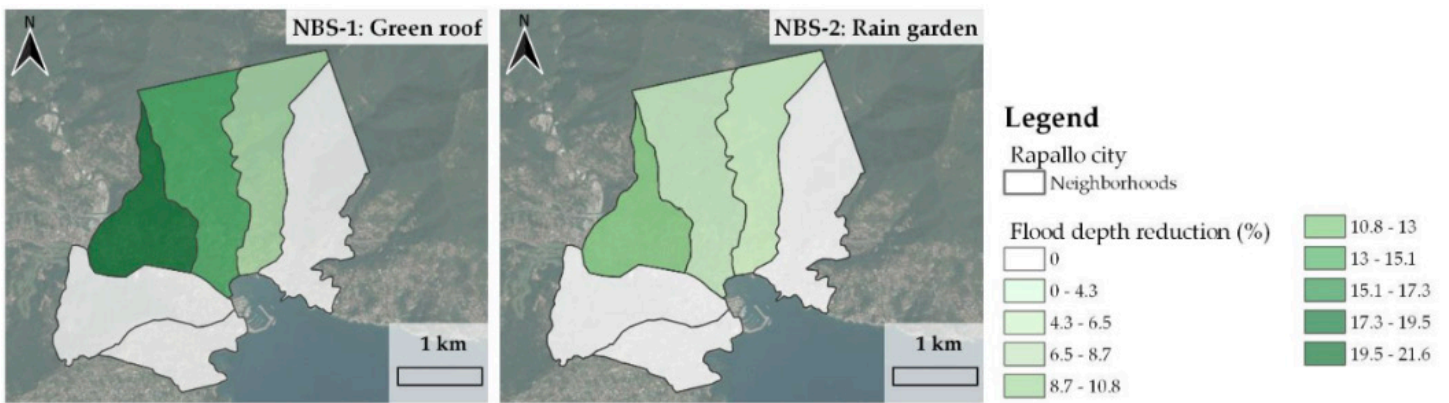


Figure 4. Green roofs and raingardens percentual differences of flood depth reduction under 10-years return period per neighbourhoods for the city of Rapallo.

Therefore, results could be improved by integrating a cost-benefit analysis of NbS implementation, particularly considering the economic savings from flood damage reduction and other non-monetary benefits. To finally mainstream the operationalisation of the NbS into urban planning, different categories of interventions linked to the criticalities of simulated scenarios may be defined (as direct interventions of private or indirect interventions of the public sector).

References

- Bevacqua, E., Maraun, D., Voudoukas, M. I., Vouardoux, E., Bevacqua, A., Vrac, M., & Widmann, M. (2019). Higher probability of compound flooding from precipitation and storm surge in Europe under anthropogenic climate change. *Science Advances*, 5(9), Article eaaw5531. <https://doi.org/10.1126/sciadv.aaw5531>
- Bompani, M., & Origone, S. (2018, October 30). *Il mare invade strade e ferrovie una vittima, treni paralizzati*. *laRepubblica.it*. https://www.repubblica.it/cronaca/2018/10/30/news/maltempo_mareggiata_liguria-210359737/
- Costa, S., Gioli, B., Gherardi, L., & Tuci, G. (2021). Effectiveness of nature-based solutions on pluvial flood hazard mitigation: The case study of the city of Eindhoven (the Netherlands). *Resources*, 10(3), Article 24. <https://doi.org/10.3390/resources10030024>

- European Environmental Agency. (2012). *Urban adaptation to climate change in Europe: Challenges and opportunities for cities together with supportive national and European policies* (EEA Report No. 2/2012). <https://doi.org/10.2800/41895>
- Faccini, F., Luino, F., Paliaga, G., Sacchini, A., Turconi, L., & De Graff, J. V. (2015). The 4th October 2010 flash flood event in Genoa Sestri Ponente (Liguria, Italy). *Disaster Advances*, 8(8), 1–14.
- Frantzeskaki, N., McPhearson, T., Collier, M. J., Kendal, D., Bulkeley, H., Dumitru, A., Walsh, C., Noble, K., van Wyk, E., Ordóñez, C., Oke, C., & Pintar, L. (2019). Nature-based solutions for urban climate change adaptation: Linking science, policy, and practice communities for evidence-based decision-making. *BioScience*, 69(6), 455–466. <https://doi.org/10.1093/biosci/biz042>
- Hirabayashi, Y., Mahendran, R., Koirala, S., Konoshima, L., Yamazaki, D., Watanabe, S., Kim, H., & Kanae, S. (2013). Global flood risk under climate change. *Nature Climate Change*, 3(9), 816–821. <https://doi.org/10.1038/nclimate1911>
- IPCC. (2019). Summary for policymakers. In H.-O. Pörtner, D. C. Roberts, V. Masson-Delmotte, P. Zhai, M. Tignor, E. Poloczanska, K. Mintenbeck, A. Alegría, M. Nicolai, A. Okem, J. Petzold, B. Rama, & N. M. Weyer (Eds.), *IPCC Special Report on the Ocean and Cryosphere in a Changing Climate*. Cambridge University Press. <https://www.ipcc.ch/srocc/chapter/summary-for-policymakers/>
- Kadaverugu, A., Nageshwar Rao, C., & Viswanadh, G. K. (2021). Quantification of flood mitigation services by urban green spaces using InVEST model: A case study of Hyderabad city, India. *Modeling Earth Systems and Environment*, 7(1), 589–602. <https://doi.org/10.1007/s40808-020-00937-0>
- Liu, J., Jin, X., Xu, W., Sun, R., Han, B., Yang, X., Gu, Z., Xu, C., & Zhou, Y. (2017). A new perspective for urban development boundary delineation based on SLEUTH-InVEST model. *Habitat International*, 70, 13–23. <https://doi.org/10.1016/j.habitatint.2017.09.009>
- Miller, J. D., & Hutchins, M. (2017). The impacts of urbanisation and climate change on urban flooding and urban water quality: A review of the evidence concerning the United Kingdom. *Journal of Hydrology: Regional Studies*, 12, 345–362. <https://doi.org/10.1016/j.ejrh.2017.06.006>
- Paliaga, G., Faccini, F., Luino, F., & Turconi, L. (2019). A spatial multicriteria prioritizing approach for geo-hydrological risk mitigation planning in small and densely urbanized Mediterranean basins. *Natural Hazards and Earth System Sciences*, 19(1), 53–69. <https://doi.org/10.5194/nhess-19-53-2019>
- Paliaga, G., Faccini, F., Luino, F., & Turconi, L. (2020). A clustering classification of catchment anthropogenic modification and relationships with floods. *Science of the Total Environment*, 740, Article 139915. <https://doi.org/10.1016/j.scitotenv.2020.139915>
- Paliaga, G., Luino, F., Turconi, L., De Graff, J. V., & Faccini, F. (2020). Terraced landscapes on Portofino promontory (Italy): Identification, geo-hydrological hazard and management. *Water*, 12(2), Article 435. <https://doi.org/10.3390/w12020435>
- Pedemonte, L., Corazza, M., Forestieri, A., Turato, B. (2018). *Rapporto di evento meteoidrologico del 27-30/10/2018*. Centro Funzionale Meteo-Idrologico di Protezione Civile della Regione Liguria.
- Pfahl, S., O’Gorman, P. A., & Fischer, E. M. (2017). Understanding the regional pattern of projected future changes in extreme precipitation. *Nature Climate Change*, 7(6), 423–427. <https://doi.org/10.1038/nclimate3287>
- Quagliolo, C., Pezzoli, A., & Comino, E. (2022). Integrating biophysical and economic assessment: Review of nature-based adaptation to urban flood extremes. *Urban Science*, 6(3), Article 51. <https://doi.org/10.3390/urban-sci6030051>
- Quagliolo, C., Comino, E., & Pezzoli, A. (2021). Nature-based simulation to address climate change related flooding: Preliminary insights on a small-sized Italian city. In *Lecture Notes in Computer Science* (Vol. 12955, pp. 544–553). Springer. https://doi.org/10.1007/978-3-030-87007-2_39
- Salata, S., Giaimo, C., & Barbieri, C. A. (2021). Performance-based planning to reduce flooding vulnerability: Insights from the case of Turin (North-West Italy). *Sustainability*, 13(10), Article 5697. <https://doi.org/10.3390/su13105697>
- Seddon, N., Chausson, A., Berry, P., Girardin, C. A., Smith, A., & Turner, B. (2020). Understanding the value and limits of nature-based solutions to climate change and other global challenges. *Philosophical Transactions of the Royal Society B: Biological Sciences*, 375(1794), Article 20190120. <https://doi.org/10.1098/rstb.2019.0120>
- Sharp, R., Douglass, J., Wolny, S., Arkema, K., Bernhardt, J., Bierbower, W., Chaumont, N., Denu, D., Fisher, D., Glowinski, K., Griffin, R., Guannel, G., Guerry, A., Johnson, J., Hamel, P., Kennedy, C., Knowles, K., Lacayo, M., Lonsdorf, E., ... Wyatt, S. (2020). *InVEST 3.9.0 user’s guide*. The Natural Capital Project. <https://storage.googleapis.com/releases.naturalcapital-project.org/invest-userguide/latest/index.html>

Voskamp, I. M., de Bruin, S., Metzger, M. J., & Spiller, M. (2021). Nature-based solutions tools for planning urban climate adaptation: State of the art. *Sustainability*, 13(11), Article 6381. <https://doi.org/10.3390/su13116381>

Vousdoukas, M. I., Mentaschi, L., Voukouvalas, E., Verlaan, M., Jevrejeva, S., Jackson, L. P., & Feyen, L. (2017). Extreme sea levels on the rise along Europe's coasts. *Earth's Future*, 5(3), 304–323. <https://doi.org/10.1002/2016EF000505>

Acknowledgments

We thank Tatianna Sitounis and Carlo Federico Dall'Omo for reviewing this case study.

Additional Data

- **Population Density:** 861 people/km²
 - **Per Capita Gross National Income (GNI):** 61,620 USD (High Income) [2024]
 - **Gini Coefficient:** 34.3 [2023]
 - **Human Development Index (HDI):** 0.915 (Very High) [2024]
 - **Type of Climate Intervention:** Adaptation
-