

Analysis of the Signal Outage

Original

Analysis of the Signal Outage / Dosis, Fabio; Minetto, Alex; Nardin, Andrea; Falletti, Emanuela; Margaria, Davide; Nicola, Mario; Vannucchi, Matteo. - In: GPS WORLD. - ISSN 1048-5104. - STAMPA. - 30:8(2019), pp. 10-12.

Availability:

This version is available at: 11583/2749735 since: 2019-09-04T12:06:25Z

Publisher:

North Coast Media, LLC

Published

DOI:

Terms of use:

This article is made available under terms and conditions as specified in the corresponding bibliographic description in the repository

Publisher copyright

default_article_editorial [DA NON USARE]

-

(Article begins on next page)

Galileo Restores Service after Week's Outage

Galileo Initial Services have been restored after a week-long signal outage, according to a statement released on July 18 by the European GNSS Agency (GSA).

"Commercial users can already see signs of recovery of the Galileo navigation and timing services...although some fluctuations may be experienced until further notice."

After the signal outage began on July 11, efforts to restore services reportedly found a malfunction in the calculation of time and orbit predictions (ephemeris).


Why the error affected both Precise Timing Facilities (PTFs) within the Galileo ground control system, at Fucino in Italy and Oberpfaffenhofen in Germany, has not been explained. System redundancy in the form of these doubled facilities was meant to prevent such breakdowns.

The GSA statement continues: "Galileo Initial Services have now been restored. Commercial users can already see signs of recovery of the Galileo navigation and timing services, although some fluctuations may be experienced until further notice."

"The technical incident originated by an equipment malfunction in the Galileo ground infrastructure, affecting the calculation of time and orbit predictions, and which are used to compute the navigation message. The malfunction affected different elements on the ground facilities."

"A team composed of GSA [European GNSS Agency] experts, industry, ESA [European Space Agency] and [European] Commission worked together 24/7 to address the incident. The team is monitoring the quality of Galileo services to restore Galileo timing and navigation services at their nominal levels."

"We will set an Independent Inquiry Board to identify the root causes of the major incident. This will allow the Commission, as the programme manager, together with the EU Agency GSA to draw lessons for the management of an operational system with several millions of users worldwide."

On July 22, the GSA issued a further Notice Advisory to Galileo Users (NAGU) consisting of four words: "The service is restored." Full statements of all NAGUS issued during the crisis are available on the GSA website. 

Analysis of the Signal Outage

BY Fabio Dovis, Alex Minetto, Andrea Nardin, Politecnico di Torino Department of Electronics and Telecommunications, Emanuela Falletti, Davide Margaria, Mario Nicola, Matteo Vannucchi, LINKS Foundation



All images: Politecnico di Torino and LINKS Foundation

FIGURE 1 Misplaced Galileo and GPS + Galileo solutions.

Following the issue by the Galileo Service Center of the Notice Advisory to Galileo Users (NAGU) reporting Service Outage for all the Galileo satellites, as curious Galileo users our team of researchers of the NAVSAS group started an independent investigation of the received signals in space (SISs).

In fact, we observed that a commercial u-blox EVK-M8T receiver, forced to use Galileo-only satellites, provided a "no-fix" indication. Three Galileo-enabled smartphones, the Xiaomi MI 8, Huawei P10 and Samsung Galaxy S8, which use assistance from the cellular network, were also not providing a Galileo-based position solution, considering the Galileo satellites as "not usable."

However, the investigation started exploiting our in-house developed software receiver NGene, that was used in the past for similar monitoring of the GNSS signals, for example at the time of the transmission of the first IOV Galileo satellites in 2012, and the transmission of anomalous

GPS signals from SVN49 in 2009. Monitoring the Galileo SISs, which were usable until the day before, we found that they were still correctly trackable, with normal power levels and Doppler profiles within feasible limits.

At the time of the first analysis, seven satellites were visible in the sky over Torino, Italy. **FIGURE 1** reports a screenshot of the positions computed by means of NGene between 07:14:54 and 07:24:54 UTC on July 15, plotted on Google Earth. The position estimated using the Galileo-only satellite or hybrid GPS-Galileo solutions (red dots) showed errors on the order of 500 meters or even more. The georeferenced antenna position is depicted by the green pin.

The monitoring of the status flags taken from the Galileo E1B I/NAV message showed that the SIS was marked as “healthy” for all the visible PRNs apart the number 14, which is known to be “not usable” for a long time. The Signal in Space Accuracy Index (SISA) was set to 109, which is an acceptable prediction of the minimum standard deviation of an overbound of the SIS error.

According to the Galileo Open Service “Service Definition Document” (OS SDD, issued 1.1, May 2019), a SIS “healthy” means that the SIS is expected to meet the Minimum Performance Level, and “a navigation solution obtained with Galileo SIS is expected to meet the Minimum Performance Levels reported in the Galileo OS SDD only if receivers comply with the assumptions reported in Section 2.4, including the use of navigation parameters within their broadcast period.”

In fact, the document specifies that “The navigation solution is expected to meet the Minimum Performance Levels only if receivers do not use navigation parameters beyond their

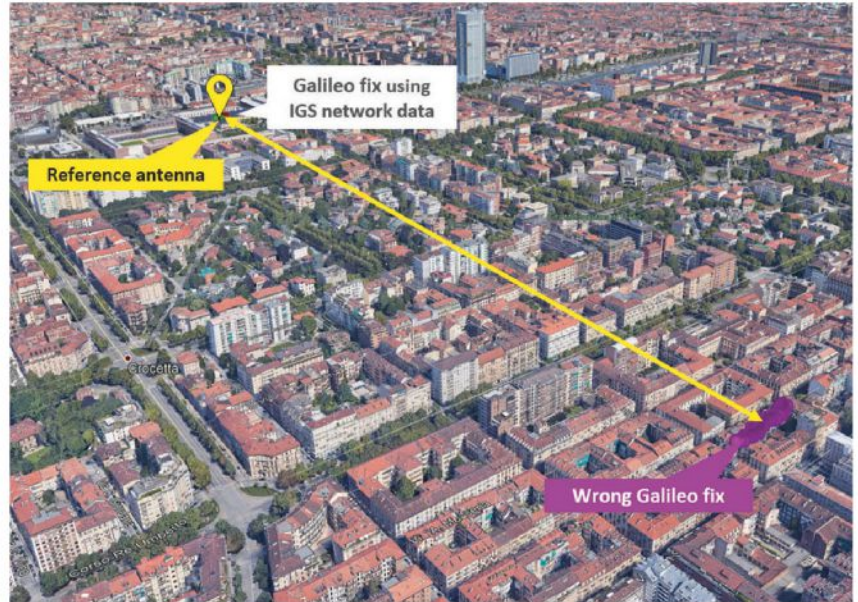


FIGURE 2 Comparison of Galileo-only solutions using Navigation message ephemeris data and IGS ephemeris.

“Only the ephemerides updates were affected by problems.”

broadcast period. The maximum nominal broadcast period of a healthy navigation message data set is currently 4 hours.”

The check of the nominal broadcast period was bypassed in our software receiver, which is indented as a research tool and not a commercial product as the one mentioned above, so that we were still able to obtain a GPS + Galileo PVT solution, since this check looked to be the only discrimination factor to validate and thus exclude the computed solution.

On July 17, the SISA flag was changed to 255: according to the OS SDD, the accuracy status was “No Accuracy Prediction Available (NAPA).” This means that the status of the broadcast SIS must be intended

as “Marginal.” In this condition the EVK-M8T restarted to provide Galileo-based fixes, while the Xiaomi Mi 8 Pro smartphone still excluded the Galileo satellites from its PVT fix.

The analysis of the decoded Galileo navigation message led to the conclusion that ephemerides and clock correction data were last updated around 19:00 UTC of July 16. For example, PRN 3 and 15 changed Issue Of Data (IOD) from 958 to 17 at Galileo Signal Time TOW 241855, which corresponds to 19:01:25.

As a final check, we used external ephemerides to process the Galileo signals during the “system outage.” **FIGURE 2** and **FIGURE 3** show different navigation solutions obtained by processing a data collection taken on July 12 at 10.00 UTC (12.00 Local time). The purple dots indicate few fixes obtained by demodulating the navigation message transmitted by the Galileo satellites and show a remarkable bias with regard to the reference antenna location.

SEE *GALILEO OUTAGE*, PAGE 12. >>

GALILEO OUTAGE

<< CONTINUED FROM PAGE 11.

In **FIGURE 3**, the green dots are the navigation solution obtained correcting the satellites positions according to precise orbits data and clock drift provided by the IGS network. The fix is a simple code-based Least Mean Square solution without smoothing of the pseudoranges.

The two results were obtained by processing the same satellites signals, thus proving that their quality was still sufficient to get an acceptable positioning solution during the Galileo service outage period. This brought us to the conclusion that, during the outage, only the ephemerides updates were affected by problems, while the other SIS components appeared sound and usable.

The NavSAS group is a joint team of researchers of Politecnico di Torino and LINKS foundation. The full analysis of the outage can be found at www.navsas.eu. 🌐

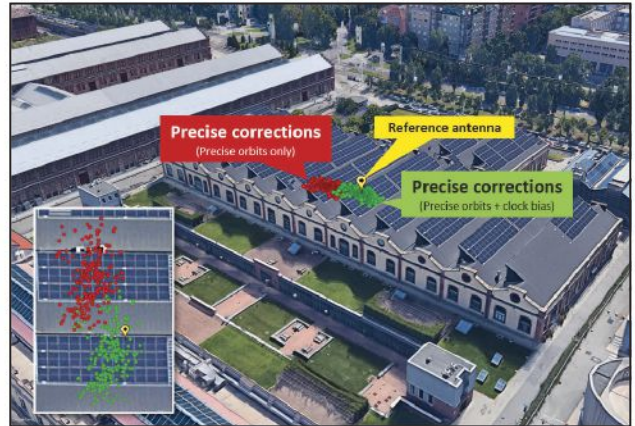


FIGURE 3 Zoom on the Galileo-only positions obtained by using IGS data.

GPS III SV02 Will Soon Rise

The second next-generation GPS III satellite, nicknamed “Magellan” by the U.S. Air Force, is poised on the launchpad, ready to rise into space on August 23.

Lockheed Martin Space and United Launch Alliance (ULA) technicians

encapsulated GPS III SV02 in its launch fairings in late June, and mounted it atop a ULA Delta IV rocket in early July.

“GPS III SV02 is launching just a brisk seven months after the nation’s first GPS III satellite lifted off back in December,” said Johnathon Caldwell, Lockheed Martin’s vice president

for Navigation Systems. “The first satellite’s performance during on-orbit testing has exceeded expectations.”

GPS III satellite production and launch cadence is picking up. On May 27, the Air Force declared the next GPS III satellite, GPS III SV03, available for launch pending an official launch date.

“More GPS III satellites are coming,” Caldwell said. “If you looked at our production line back in Denver today, you would see GPS III space vehicles 04, 05 and 06 already fully assembled and in various stages of testing. And space vehicles 07 and 08 are being built up at the component assembly level now.”

Lockheed Martin is under contract to develop and build up to 32 GPS III/IIIF satellites for the Air Force.

Additional GPS IIIIF capabilities will start being added with the 11th GPS III satellite. These will include a fully digital navigation payload, a Regional Military Protection (RMP) capability, an accuracy-enhancing laser retroreflector array, and a search-and-rescue payload. 🌐



THE SECOND GPS III satellite is encapsulated in preparation for launch on August 23.

Photo: Lockheed Martin