

POLITECNICO DI TORINO
Repository ISTITUZIONALE

ACC Lectures

Original

ACC Lectures / Biondi, Riccardo; Gribling, Saskia; La Monaca, Francesca. - In: SPACE. DASP Yearbook 2023 / Bianco P., Gardella, F. J.. - [s.l.] : Politecnico di Torino, 2023. - ISBN 9788885745933. - pp. 140-141

Availability:

This version is available at: 11583/2982250 since: 2023-09-18T09:48:03Z

Publisher:

Politecnico di Torino

Published

DOI:

Terms of use:

This article is made available under terms and conditions as specified in the corresponding bibliographic description in the repository

Publisher copyright

(Article begins on next page)



WORLD HERITAGE and DEGRADATION
Smart Design, Planning and Technologies

Fabbrica della Conoscenza numero 61
Collana fondata e diretta da Carmine Gambardella

Fabbrica della Conoscenza

Collana fondata e diretta da Carmine Gambardella

Scientific Committee:

Carmine Gambardella,
President and CEO Benecon,
UNESCO Chair in Cultural Heritage,
Landscape and Territorial Governance

Federico Casalegno,
Professor, Massachusetts Institute of Technology,
USA

Massimo Giovannini,
Professor and Rector, University "Mediterranea"
of Reggio Calabria, Italy

Bernard Haumont,
Professor, Ecole Nationale Supérieure d'Architec-
ture
Paris Val de Seine, France

Mathias Kondolf,
Professor and Chair, Landscape Architecture and
Environmental Planning, University California Ber-
keley, USA

David Listokin,
Professor, Edward J. Bloustein School of Planning
and Public
Policy, Rutgers University, USA

Paola Sartorio,
Executive Director, US- Italy Fulbright Commission

Elena Shlienkova,
Professor, Director of the Project Support Center
of Regional and International Programs of the Rus-
sian Presidential Academy of National Economy
and Public Administration, Russia

Editorial Committee:

Pasquale Argenziano
Alessandra Avella
Alessandro Ciambrone
Nicola Pisacane
Manuela Piscitelli

Carminc Gambardella

**WORLD HERITAGE and DEGRADATION
Smart Design, Planning and Technologies**

Carmine Gambardella
WORLD HERITAGE and DEGRADATION
Smart Design, Planning and Technologies
Le Vie dei Mercanti
XIV Forum Internazionale di Studi

© copyright 2016 La scuola di Pitagora s.r.l.
Via Monte di Dio, 54
80132 Napoli
Telefono e fax +39 081 7646814
www.scuoladipitagora.it
info@scuoladipitagora.it

ISBN: 978-88-6542-257-1

È assolutamente vietata la riproduzione totale o parziale di questa pubblicazione, così come la sua trasmissione sotto qualsiasi forma e con qualunque mezzo, anche attraverso fotocopie, senza l'autorizzazione scritta dell'editore.

editing: Luigi Corniello

Il volume è stato inserito nella collana Fabbrica della Conoscenza, fondata e diretta da Carmine Gambardella, in seguito a peer review anonimo da parte di due membri del Comitato Scientifico.

The volume has been included in the series Fabbrica della Conoscenza, founded and directed by Carmine Gambardella, after an anonymous peer-review by two members of the Scientific Committee.

Conference topics:

Heritage

Tangible and intangible dimensions

History

Culture

Collective Identity

Memory

Documentation

Management

Communication for Cultural Heritage

Architecture

Surveying

Representation

Modelling

Data Integration

Technology Platforms

Analysis

Diagnosis and Monitoring Techniques

Conservation

Restoration

Protection

Safety

Resilience Transformation Projects

Technologies

Materials

Cultural landscapes

Territorial Surveying

Landscape Projects

Environmental Monitoring

Government of the Territory

Sustainable Development

WORLD HERITAGE and DEGRADATION
Smart Design, Planning and Technologies
Le Vie dei Mercanti
XIV Forum Internazionale di Studi

Napoli | Capri
16 - 17 - 18 June 2016

President of the Forum

Carmine Gambardella

President and CEO Benecon,
UNESCO Chair in Cultural Heritage,
Landscape and Territorial Governance

International scientific committee

Ahmed Abu Al Haija

Professor and Head, Environmental Design, Urban and
Architectural Heritage, Faculty of Engineering,
Philadelphia University, Jordan

Ali Abughanimeh

Director of the Department of Architecture, University of Jordan

Pilar Garcia Almirall

Professor, UPC Ecole Tecnica Superior d'Arquitectura
Barcelona, Spain

Harun Batirbaygil

Professor and Head, Department of Architectural,
Okan University, Istanbul, Turkey

Cevza Candan

Professor, Istanbul Technical University

Federico Casalegno

Professor, Massachusetts Institute of Technology, USA

Joaquín Díaz

Dean and Professor, Technische Hochschule
Mittelhessen-University of Applied Sciences,
Department of Architecture and Civil Engineering

Yankel Fijalkow

Professor, Ecole Nationale Supérieure d'Architecture
Paris Val de Seine, France

Carmine Gambardella

President and CEO Benecon,
UNESCO Chair in Cultural Heritage,
Landscape and Territorial Governance

Massimo Giovannini

Professor, University "Mediterranea" of Reggio Calabria, Italy

Xavier Greffe

Professor and Director, Centre d'Economie de la Sorbonne
Paris, France

Manuel Roberto Guido

Director Enhancement of Cultural Heritage, Planning
and Budget Department, Italian Ministry of Heritage and Culture

Bernard Haumont

Professor, Ecole Nationale Supérieure d'Architecture
Paris Val de Seine, France

Alaattin Kanoglu

Head of Department of Architecture, Istanbul Technical University

Tatiana Kirova

Professor, Polytechnic of Turin

Mathias Kondolf

Professor and Chair, Landscape Architecture and
Environmental Planning, University California Berkeley, USA

Mehmet Karaca

Rector, Istanbul Technical University

David Listokin

Professor, Edward J. Bloustein School of Planning and
Public Policy, Rutgers University, USA

Andrea Maliqari

Dean of the Faculty of Architecture, Polytechnic University of Tirana

Maria Dolores Munoz

Professor, UNECO Chair, EULA Environmental Centre,
University of Concepcion, Chile.

Raymond O' Connor

President and CEO TOPCON Positioning Systems

Jorge Peña Díaz

Professor, Head of the Urban Research group (INVACURB) at the Facultad de Arquitectura, Instituto Superior Politécnico José Antonio Echeverría, Cuba

Giovanni Puglisi

Professore, Rettore IULM, e Presidente, Commissione Nazionale Italiana per l'UNESCO

Michelangelo Russo

Professor, Università Federico II di Napoli, Italy

Paola Sartorio

Ph.D., Executive Director,
The U.S.- Italy Fulbright Commission

Lucio Alberto Savoia

Ambasciatore, Segretario generale, Commissione Nazionale Italiana per l'UNESCO

Elena Shlienikova

Professor, Director of the Project Support Center of Regional and International Programs of the Russian Presidential Academy of National Economy and Public Administration, Russia

Eusebio Leal Spengler

Professor, honorary president
of the Cuban ICOMOS Committee, Cuba.

Isabel Tort

Professor, Director of the Forum UNESCO
University and Heritage (FUUH) Programme,
Universitat Politècnica de València UPV, Spain.

Andrey V. Vasilyev

Professor, Head of Departments of Chemical Technology and Industrial Ecology at the Samara State Technical University, Head of Department of Engineering Ecology and of Ecological Monitoring of Samara Scientific Center of Russian Academy of Science.

Aygul Agir

Professor, Department of Architecture, Istanbul Technical University

Kutgun Eyupgiller

Professor, Department of Architecture, Istanbul Technical University

Scientific and Organizing Local Committee

Alessandro Ciabrone

Coordinator of the scientific program and relationships with the International Scientific Committee

Luigi Corniello

Graphics and layout

Giuseppe Giannini

Web master

**Pasquale Argenziano, Alessandra Avella, Carmine Maffei,
Nicola Pisacane, Manuela Piscitelli**

Peer review

Scholars has been invited to submit researches on theoretical and methodological aspects related to Smart Design, Planning and Technologies, and show real applications and experiences carried out on this themes.

Based on blind peer review, abstracts has been accepted, conditionally accepted, or rejected.

Authors of accepted and conditionally accepted papers has been invited to submit full papers. These has been again peer-reviewed and selected for the oral session and publication, or only for the publication in the conference proceedings.

Conference report

300 abstracts received from:

Albania, Benin, Belgium, Bosnia and Herzegovina, California, Chile, China, Cipro, Cuba, Egypt, France, Germany, Italy, Japan, Jordan, Kosovo, Malta, Massachusetts, Michigan, New Jersey, New York, New Zealand, Poland, Portugal, Russia, Slovakia, Spain, Tunisia, Texas, Turkey.

More than 550 authors involved.

212 papers published.

Preface

The theme of the XIV Forum “Le Vie dei Mercanti” is an international discussion on the disciplines of architecture, design and landscape through the presentation of research and operational projects on the conservation and valorisation of World Heritage and “smart” regeneration of degradation, with analyses and proposals ranging from the design at all scales, to architectural assets, the territory, infrastructures and the landscape. Academics, along with professionals who have a role in the governing, managing and controlling of public agencies, institutions and the business world are invited to submit papers related to design objects, architecture and landscapes. This is with the aim of conserving and recovering, valorising and regenerating, managing and designing (or re-designing), for the more general improvement of the quality of life, in an innovative and contemporary relationship between man and the environment, through “beauty”, while respecting the history, traditions, identity and principles of sustainable development, as well as being attentive to the needs of our and future generations. Internet of Everything, smart design, planning and technologies, building information modelling, in this age of globalization, have become operational tools – that alongside the traditional ones of the profession – for the protection and promotion of the World Heritage, are considered as well as shared by the whole of Humanity, and the regeneration of the degradation and the “Minor Heritage”, in all aspects, and as contemplated by the UNESCO Conventions on tangible and intangible assets and the European Landscape Convention. The event aims to create a critical transversal dialogue, open to cultural and “unlimited” influences, in a logic of integration between the skills that extends, and is not limited, to the following disciplines: anthropology, architecture, archaeology, history art, cultural geography, design, ethnology and folklore, economy, history, landscape, museum management, philosophy and political science, urban history and sociology, cultural tourism, planning and integrated management. The location is exceptional. Campania, with six sites included in the World Heritage List, two UNESCO Man and Biospheres, two sites on the List of Intangible Heritage, is one of the richest regions in the world for cultural and landscape heritage.

Carmine Gambardella



Le Vie dei
Mercanti

XIV International Forum

WORLD HERITAGE AND DEGRADATION

Smart Design, Planning and Technologies

Aversa | Naples 16 - Capri 17, 18 June 2016

Historic Building Information Modeling: from historical database platform to fully suitable and multidisciplinary design instruments

Massimiliano LO TURCO,¹ Edoardo BRUNO²

⁽¹⁾ DAD -Department of Architecture and Design, Politecnico di Torino, Turin, Italy.

massimiliano.loturco@polito.it (MLT)

⁽²⁾ edoardo.bruno@polito.it (EB)

Abstract

The aim of the research intends to provide innovative solutions to the more and more hard challenge of organizing in a virtuous manner the information concerning the architecture patrimony: the realization of complex parametric models could guarantee a formal, architectural and relational coherence, inside a shared virtual system. The HBIM (Historical Building Information Modeling) represent virtual models for cultural assets, essential supports to archive, compare, manage and design heterogeneous data that constitute the building: its analysis give the possibility to interpret it in a sort of "as-is" model, made by deductions coming from information derived by archivist, geometrical and topology data contained into the virtual model. The report will focus particularly on the case study of the V Pavillion made by Riccardo Morandi nearby the Torino Esposizioni exhibition building cluster: built using the pre-stressed technology on concrete lowered arcs, it passed very fast from being an iconic building of the excellent Italian engineering school of the post-war period, to a debatable and malfunctioning municipal garage. For this reason the virtual model could be helpful to collect on one side a fully shared information database capable to transfer all the historical path of the building, and on the other the efficient and multidisciplinary instruments supporting future design interventions on the next period.

Keywords: Cultural Heritage, HBIM, database, V Pavilion, Morandi

1. Introduction: towards virtuous multidisciplinary approaches (MLT- EB)

This paper aims to explore the possibilities offered by a new design method called Building Information Modeling, as a wise relationship between drawing and database. This virtual environment organizes geometrical data, material performances and quantity take off. These data are associated with AEC components to virtually simulate the construction (or restoration) phase of the building. In recent years, the systemic approach to a new way of conceiving the building process is rapidly spreading both in the scientific community and in professional practice, thanks to the recent international guidelines that promote the BIM adoption as the proper methodology to be used, with legal consequences related to the reliability degree of the model.

It is worth mentioning that the adoption of BIM methodologies in many foreign countries (Northern Europe and US among others), together with the tendering reform approved by the European Parliament indicates a growing demand for the use of BIM methodologies in designing operations in the public construction sector [1]. This methodology can be considered virtuous practice but increasingly widespread for new construction, especially for interventions of great importance; surely the practice applied on Cultural Heritage buildings is less explored. No guidelines are now available to define a

workflow useful to preserve the permanence of the information and to wisely relate the entire dataset, starting from the survey up to the new proposals for the construction project: this procedure could be designed using a single virtual environment shared by individual professionals. As often happens, the research seems to be at the forefront of professional practice: in this regard we briefly show some authoritative eminent samples classified as HBIM [2].

2. The status of art (MLT)

The features of a BIM-based approach can be effectively used for the investigation on existing buildings, through a catalog, hierarchical and implementable, that recovers the heterogeneity of the information related to Cultural Heritage, starting with the amount of data that must be organized for a survey: original drawings, historical and recent pictures, inspection and degradation analysis, to name a few. The BIM database is able to recover such information and constitute an indispensable resource for different professionals that could be involved in the protection, intervention or management of the building.




Fig. 1: On the right: BIM model of the Teatro Lirico, in Milan. On the left, above; point clouds and virtual reconstructions of the church of Sant'Apollinare, in Ravenna. On the left, below: survey procedures and database implementation connected with 3D Modeling of the Gran Guglia del Duomo, in Milan.

A virtuous example is the restoration project of the Teatro Lirico in Milan, achieved by combining BIM and laser scanning to establish an important precedent for the government. It is a complex and innovative process, which is essential to check the actual building conditions, even for those environments difficult to be measured that have been modeled in a virtual form using geometric information acquired from the point clouds.

A second example is the intervention on the Veneranda Fabbrica del Duomo, in Milan: the SITECH3D group (Surveying Information Technology for the Environment and Cultural Heritage) has set up a 3D BIM WEB consistent with the contents of a 1:50 scale, through a strong integration between laser scanners, topography, photogrammetry and direct survey. The previous restoration works were made by Ambrogio Nava in 1844 and Carlo Ferrari da Passano between 1962 and 1967; in recent years it is taking place the third intervention at the Guglia Maggiore of the Duomo; but this is the first major restoration that will leave a very detailed documentation for future references. In fact, using the special scaffolding built just for the restoration, it was taken over each part of the Gran Guglia, from the lantern to the Madonnina statue, modeling every single part with Rhinoceros. All virtual models are NURBS surfaces that enable more efficient evaluations and simplify calculations rendering. The image database contains a photo collection of each object, to keep track of the interventions done [3]. Another case study that demonstrates how this approach can be successfully applied on the existing architectural heritage is

the research work on the church of Sant'Apollinare Nuovo in Ravenna: the virtual reconstruction of the Byzantine church was made through the revision of the point cloud imported into the parametric platform, too; but unlike the other case studies a plug-in has been designed to convert portions of point cloud into reference points (recognized by the BIM software as editable objects) more effectively used to make a virtual reconstruction semantically reasoned [4]. A similar experience concerns the conversion of the old heating stuff of the Politecnico di Torino into new classrooms, where we personally investigated the transition from the point clouds and the BIM model [5].

Finally, it is worth considering Maurice Murphy's work [6], perhaps one the first to deal specifically with Historic Building Information Modelling. He Defined his PhD work as a novel prototype library of parametric objects, based on historic architectural data, in addition to a mapping system for plotting the library objects onto laser scan survey data. Briefly, this HBIM sample process begins with remote collection of survey data using a terrestrial laser scanner, then followed by the processing of the laser scan survey data to generate ortho-image and segmented point cloud data for mapping of library objects. The next stage involved the design of new shape and parametric rules for the construction of a library of objects that are based on 18th century architectural pattern books. Finally, HBIM can automatically generate conservation documentation in the form of survey data, orthographic drawings, schedules and 3D CAD models, both for the analysis and for the conservation of historic objects..

3. The historical strata of the V Pavillion of "Torino Esposizioni" as multidisciplinary case study (EB)

The V Pavillion of Torino Esposizioni is an underground exposition building, designed between 1958 and 1959 by the famous prestressed Italian Engineer Riccardo Morandi [7] (better known for his realization of the iconic bridge of Maracaibo bay in 1957) and the Director of that time of the Office "Servizi Costruzioni e Impianti Fiat" Vittorio Bonadè Bottino. The project was carried on by the Society "Torino Esposizioni" owner of the near and huge spaces already drawn between 1949-1950 by the other great protagonist of the Italian experience in concrete structures, Pier Luigi Nervi [8] and Ettore Sottsass. "Torino Esposizioni" Society was searching since the middle Fifties new spaces for its annual car exposition, attracting every year many people all over the world in Turin, presenting itself as key economic player in car industry.

The difficulties in founding big open areas around Nervi's project, prompted the Torino Esposizioni Society looking at the near void areas of the "Valentino" Park, where the license gave in 1934 to the "Società Ippica Torinese" for its horse riding activities was expiring in 1958, proposing to the Mayor of the City Amedeo Peyron a new economically profitable utilization of the areas, creating an exposition cluster of different pavilions.

The utilization of these areas addresses the question of the stratification of the historical purposes of a transforming industrial city like Turin that, since the Nineteenth Century, trying to express itself as the main industrial player of the country, has obviously changed many times its urban image. This process has occurred by continuous demolitions and new projects submissions, intending the peripheral area of the "Valentino" Park as spaces for consumption more than the nowadays theoretical framework of patrimonialization, forgetting the historical layers delivered to us.

For this reason is necessary to understand the background of the "Valentino" Park that has hosted between Nineteenth and Twentieth century, exactly in the area of the V Pavillion, many international exhibition (in 1884, 1898, 1902, 1911 and 1928), showing itself more as an creative hub than as a natural resource for the city.

For example in the specific area now occupied by the V Pavillion since 1872 to 1933 persisted an artificial lake made up for winter skating and rowing leisure during the hot seasons [9]. This utilisation had many interruption due to the International Exhibitions, transformed and covered due to miscellaneous purposes. The nearby university of the Polytechnic of Turin, using its water for hydraulic experiments, compromised its function and in 1933 was substituted by the above mentioned "Società Ippica Torinese" that was formed in 1932.

The history beyond the site of the V Pavillion suggests a research that, despite compressed in less the one hundred years, recalls an archaeologist approach. In the practical operation of reviving all the different utilizations, it's possible to reconstruct also the reasons why the city has always sees this area intending leisure in a consuming way.

In this way, at the beginning of the 1958, emerged a contraposition showing on one side the "Torino Esposizioni" Society, Fiat Company and the city local government supporting the new initiative for a new exposition building, and on the other the Agency for the Historical preservation that officially neglected the permission for a new construction. "Torino Esposizioni" Society was searching for a concession from the local government that, at that time, was giving its political support. The opposition was carried on by

the former Director of the Agency Arch. Umberto Chierici, that expressed a negative judgement based on the necessity to preserve the natural landscape of the Park that could have been completely destroyed its identity by reducing the available green areas. The political and institutional battle around the construction assumed hard tones and, in front of the difficulties on carrying on the project, the Director of the Society "Torino Esposizioni" even faced the possibility to move to other cities the annual car exposition with a certain economical effects for the city image. But an important effect that emerged by this contraposition is the effort made by the Società Costruzioni Impianti Fiat, in overcoming the position of the preservation agency in proposing different solutions for the new building, finding consensus through different architectonic image. In this way there were proposed five solutions that, starting from a building over the ground, gradually moved to a completely underground space, defending the green spaces. Thanks to these attempts in 1958 the "Torino Esposizioni" Society found a positive counsel from the Ministry of Education (responsible at that time for landscape and heritage matters), despite at local level persisted an hard opposition. The final response, achieved with a long political discourse at national level, combined all the contradictions over the underground project, acceptable for maintain the image of the landscape, but risky in its long term economic vision [10].

Obtained the approval the engineering machine, that combined both the twenty years of experience of Riccardo Morandi in prestressed construction and "Servizio Costruzioni e Impianti Fiat" sitework organization and methodology, the project was built in the record time of six months, employing 250 people per day, and just in time for the opening ceremony of the 41th Turin car exhibition. The pavilion is the top expression of Riccardo Morandi in managing the structural grid of the balanced beam where, after twenty years of applications in many infrastructural projects, it's applied into a building open to the public [11].

But despite the considerable elements in history of engineering and concrete construction [12], some causes generated a slow decline in the utilization of the V pavilion, emptying it of its core businesses in the following decades. Above all the inauguration of the Italy '61 area for the celebrations of the first 100 years of the Italian reunion shifted the exhibition zone outside the Valentino Park towards a new peripheral area. Another reason has to be searched in the economical decrease of the whole industrial compound of the city, passing from the enthusiastic tones of the Fifties and the Sixties to the necessity of figuring out a post-industrial rehabilitation, where huge containers like the V Pavillion have difficulties to be maintained. In addition has to be considered the underground disposition of the building that, excluded from an integration into the urban landscape, appeared secondary to the nearby building of Torino Esposizioni facing the main streets: its dark and not so tall interior aspect resembles it more like a garage [H] than a wide trade fair centre, excluding it from many possible activities.

Remembering important fairs like FLOR '61 in 1961 or fixed annual event of the Mountain Exhibition since 1970, the building decline stopped in 1989 when the Society "Torino Esposizioni" didn't renovate its concession and passed the property to the City of Turin. The first decision of its transformation into public parking lot, despite its marble pavement, deeply necessitated to reconverts its spaces. The project, operated by the local transportation company ATM (now well known as GTT) in 1998, completely distorted the original image of the building, inserting new walls and covering the concrete surfaces according to fire protection laws, and closing 11 skylights on the rooftop that reduced the natural illumination of the whole building. Another important implementation came out in 2003 when it was intended to transform the covering surface of the pavilion in order to be used with public amenities. Despite some conceptual solutions thought for sports and kids gardens the final result, in order to be finalized for the Winter Olympic games in 2006, showed only the presence of a plastic green surface on the rooftop, completely not integrated with the surrounding green areas and distorting the original idea of an underground building in order of maintain untouched the surrounding park landscape [13].

The parking lot imagined during the Nineties, despite could have resolved many traffic congestion of the district, was not used enough forcing at the end GTT Company to close it to the public. This stagnation opened the debate inside the city government to find a comprehensive new utilization. The occasion resulted in 2013 when "Politecnico di Torino" and the City signed an agreement for a preliminary investigation around the topic of creating a creative cluster for a public library and the Campus for the school of Architecture in the former spaces of "Torino Esposizioni". The intentions have to be seen in the volunteer to create along the Po river an urban axis working as collector for cultural and natural activities, an urban regeneration supported by the presence of iconic buildings searching for a post-industrial sustainable utilization. Taking into consideration the UNESCO site of the "Valentino" Castle, the former "Torino Esposizioni" building designed by Sottsass and Nervi, the V Pavillion drawn by Morandi and the many others infrastructures inside the park, they constitute a net of functions that could be reconvert in order to become strategical in enhancing the image of Turin as a cultural capital city. Politecnico di Torino, called to present a specific study for the project, inserted it in its "2014-2018 University

Strategical Plan”, while a public competition promoted by the City has terminated in mid February 2016 in order to assign its development to the best architectural firm.

The recent events, following the overlapping transformation occurred on the site since the building decline, suggests the researches to focus on the creation of a strong knowledge base occurring before any modification. Only a deep consciousness on the many aspects of the different historical layers could give mean to the maintenance of identity shared with the (pursue?) of new profitable functions. Crossing fieldworks professional surveys and archive research on the processes beyond an iconic building like the V pavilion not only could scientifically preserve the modern heritage, but also gave to the future decision-maker a fully comprehensive instrument, immune from rhetorical abuses and capable of representing the intervention limits.




Fig. 2: Internal view of the V Pavilion in its original composition just after having finished the sitework in 1959.

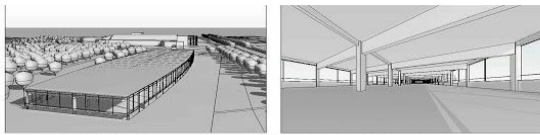
4. The knowledge approach for Cultural Heritage in the Digital Age (MLT)

The process aims to critically evaluate whether the BIM approach of geometric/relational nature can contribute to the knowledge and the enhancement of Cultural Heritage, often overlooked and today involved in a dynamic upgrading work. The work consists of two parts: the first one deals with analyzing the various project proposals for V Pavilion, to define an expertise useful to better understand the design choices made by Morandi. The second part relates to the virtual reconstruction of the building following a critical path, implementable and easy to be consulted [14].

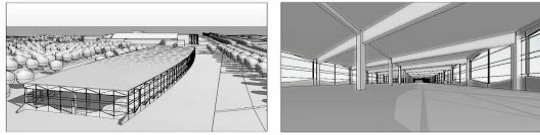
4.1 From the simulation of different solutions ...

The historical analysis began with the modeling of five solutions (with associated sub-options) proposed by the Servizio Costruzioni e Impianti Fiat in 1958, before the Morandi's solution that outlined the present structure of the room. This was done to understand which was the process that led to the genesis of the final version: through the analysis applied by a BIM model, it is easier to understand the inspiring reasons of that structure. The modeling of different solutions has been carried out on the basis of design drawings kept in the Maire Tecnimont archives. These are five solutions for a total of eight different design options, shown through a comparison between axonometric and internal perspective views. The first and the second solutions have three and two choices respectively. The first solution provided for the creation of a single level glass prism overground with three variations of the external windows.

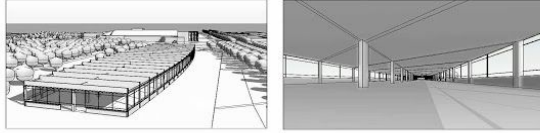
From the second solution on we attend to a progressive mimesis of the pavilion with the Valentino park. The mimesis can be considered complete with the proposal of a completely underground hall (third solution). It was used the Light Analysis for Revit plug-in to quantify the internal natural lighting, defining the geographic location of virtual models and material consistency of the building elements. It was set the simulation of different lighting conditions, using a specific parameter taken from the LEED system by identifying the percentage of gross floor area subject enlightened, between 300 and 3000 lux at 9 am and 3 pm, during the equinoxes. The analysis was integrated with lighting conditions at the solstices, simulated by a setting range between 100 and 750 lux for the illumination of workplaces (two values derived from the Italian norm UNI EN 12464-1) to evaluate the average levels to ensure. The obtained results shows the overexposure of the first solution and the gradual reduction of the percentage of the other ones, however, contained into acceptable ranges.



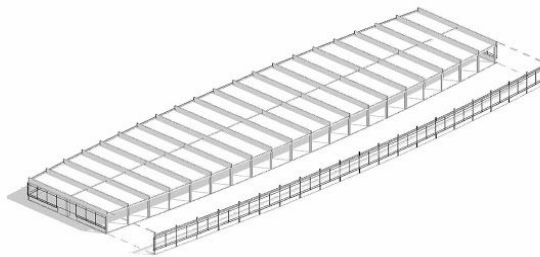
SOLUTION_01/OPTION_01: EXTERNAL AND INTERNAL VIEW



SOLUTION_01/OPTION_02: EXTERNAL AND INTERNAL VIEW




SOLUTION_01/OPTION_03: EXTERNAL AND INTERNAL VIEW



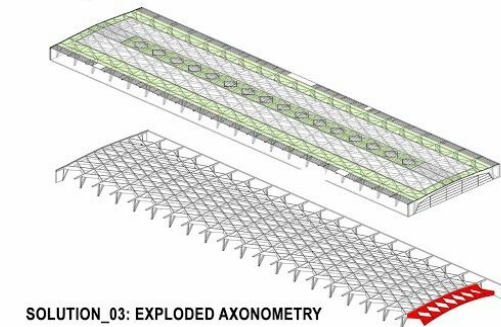
SOLUTION_01/OPTION_01: EXPLODED AXONOMETRY



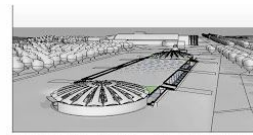
SOLUTION_03: EXTERNAL VIEW



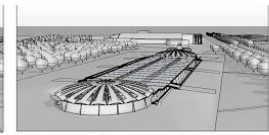
SOLUTION_03: INTERNAL VIEW



SOLUTION_03: EXPLODED AXONOMETRY




SOLUTION_02/OPT_01: EXT VIEW



SOLUTION_02/OPT_02: EXT VIEW



SOLUTION_02/OPT_01: INT VIEW



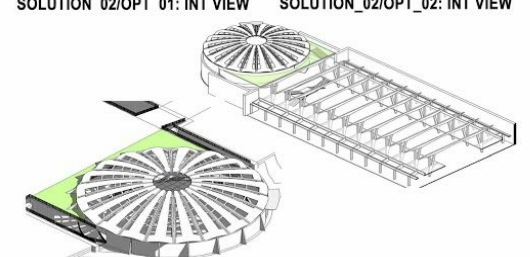
SOLUTION_02/OPT_02: INT VIEW




SOLUTION_02/OPT_01: INT VIEW



SOLUTION_02/OPT_02: INT VIEW



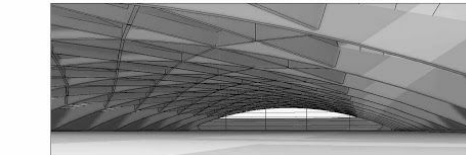
SOLUTION_02/OPTION_01: EXPLODED AXONOMETRY




SOLUTION_04: INTERNAL VIEW



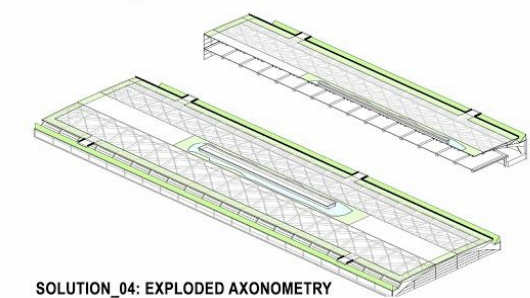
SOLUTION_05: INTERNAL VIEW



SOLUTION_04: INTERNAL VIEW



SOLUTION_05: INTERNAL VIEW



SOLUTION_04: EXPLODED AXONOMETRY

Fig. 3: The different solutions (and options) compared together using bird's eye views, internal perspectives and isometric views derived from a single BIM model able to collect such data.

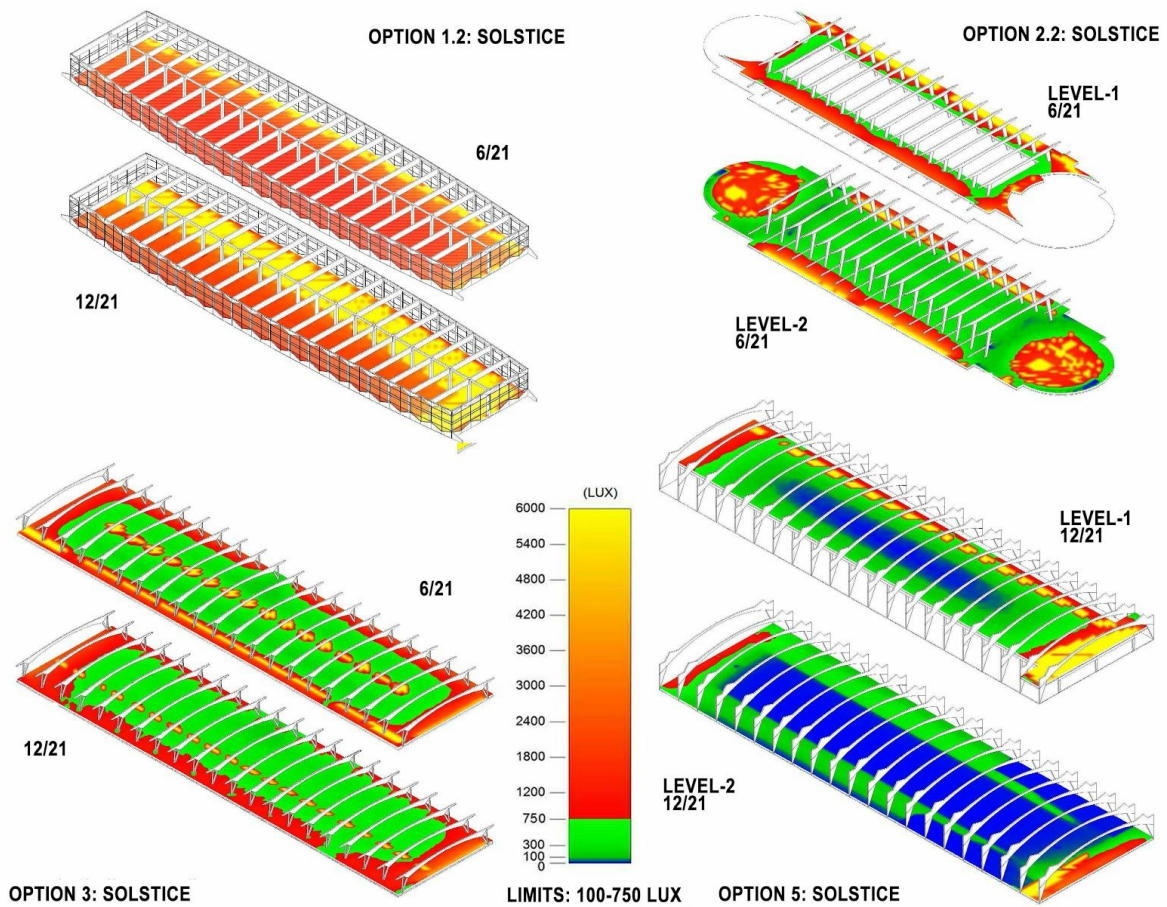


Fig. 4: Lighting analysis of the interior of some proposed design solutions.

4.2. up to the modeling of the status of art

The survey of a typical structural span has been conducted to model the actual state of the pavilion, relying on symmetry and the modularity of the building, through digital photogrammetric techniques [15]. They were taken 175 photos, divided into four series (at increasing distances and variable angles) related to the selected span. The frames were then processed with Agisoft PhotoScan software that interpolates set of three frames to extract the common points. Each point is characterized by three spatial coordinates and the RGB code. The software showed a 0.56% error: this percentage is contained within the graphic error; so, it can be considered acceptable for the level of detail used in the representation scale 1: 200 [16].

The obtained point cloud represents the spatial reference for modeling: for the inclined connecting rods it was made a comparison with the measures of the original drawings. The references have been imported into Autodesk Revit: using several elevations above the floor level, the silhouettes have been identified, allowing to create the volume of the connecting rods. The measures confirm that the slope of the connecting rods is identical to which indicated in the original drawings, while it was registered a difference of 4 cm in the distance between the support surface of the pillar and the one at the hinge. This error (equal to 0.9% of the entire length) can be considered an acceptable value because of the adopted representation scale. Regarding the measurement of the width of the hexagonal generating silhouettes of the connecting rod, it also highlights a variable deviation between 1 and 3 cm: this value is comparable to the thickness of fire-retardant foam with which the GTT (Gruppo Torinese Trasporti) in '96 has plastered the pavilion structures to make them fire resistant. A similar process involved the modeling of the roof beams: the point cloud was overlaid on digitized original drawings: referring to the indicated sections were defined 19 different sections, and for each section it was analyzed the correspondence between the original drawings and the spatial coordinates of the point cloud to define the elevation of the soffit of the beams. Particular attention has been paid in the modeling of the hedge element, subjected to multiple interventions over time. The BIM model allows to relate the digital model with three time phases, corresponding to the most significant interventions that involved the pavilion: the project of 1959, the transformation and the related functional adaptation in the car park and the municipal reorganization in 2006. In each view (graphic or alphanumeric) the number and type of the elements provided for a given operation can be displayed, highlighted and counted: for example the closure of low skylights only

appear in schedules of 1996; the same for the iron grills that allow natural ventilation created by the GTT and for the transformation of the skylights: the original drawings were used to understand the technological details of the low skylights closed in '96 and those defined as "high", for each stage of processing; as known, the BIM platform allows to assign a creation and a demolition phase to each modeled component. The study of the levels of internal lighting of each transformation of the V pavilion followed the same criteria described for the analysis of previous solutions; in fact, this drew attention to a substantial decrease of lighting levels after GTT's adjustment works: the closure of more than half of the skylights has significantly decreased the internal visual comfort.




Fig. 5: A summary of the selection and measurement of spatial coordinates with reference to the inclined connecting rods of V Pavilion.

5. The new central role of Drawing: ideas for future research (MLT - EB)

At the end of the modeling process we have worked on the database to organize the different information gathered. All documents used for modeling, in fact, have been linked to their virtualized components, associating an image parameter to the different elements categories. This implementation allows to link together in a unique virtual environment the various original sources, often kept in institutions or funds not always available. The virtual reconstruction permits multiple queries and the production of thematic drawings (such as the identification of the different measurement instruments, the evaluation of the types of degradation, the fourth dimension control, etc...). The ideal development of the research work will help to create a sort of maintenance booklet, useful throughout the building lifecycle; in addition, the next transformation of the Pavilion will be certainly more aware and compliant if compared to the previous interventions.

From the operational point of view it is easy to foresee a significant improvement on data management, through procedures able to make effective the collection of several information, from earlier stages of design and construction (vertical integration) up to processes that belong to different areas of Facility Management (horizontal integration services). The aim is to make even closer the relationship between the maintenance schedule and the set of design and construction documents tools for the definition of new government rules of the building process [17]. At this regard it seems feasible to figure out some future integration between the documents produced by the examined digital techniques and the current methods of cataloging and management of cultural heritage, with a particular reference to the guidelines defined by the Istituto Centrale per il Catalogo e la Documentazione, sponsored by the Ministero dei Beni e delle Attività Culturali e del Turismo, that is the responsible for the definition of standard protocols for this specific topic.

PAVILION V in 2006

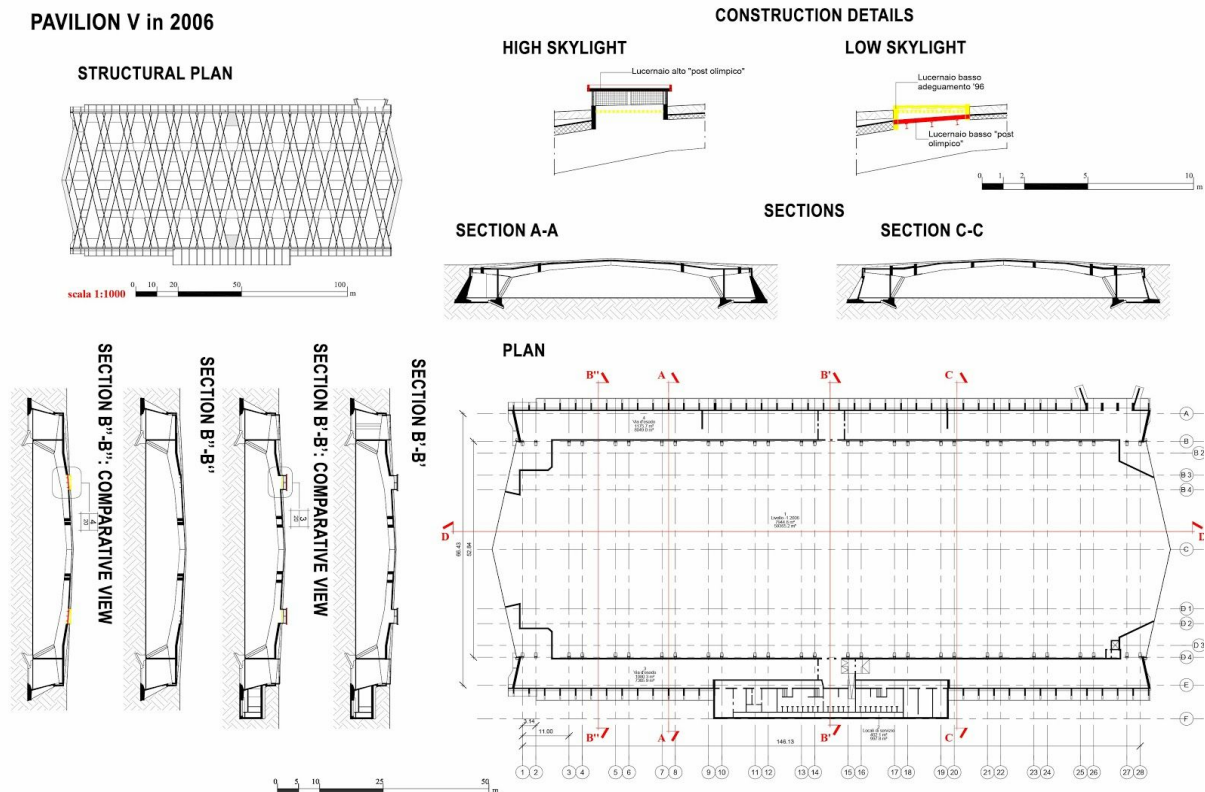


Fig. 7: Digital reconstruction of V Pavilion in 2006: plans, sections and construction detail filtered by thematic views (red: new constructions, yellow: demolitions) obtained by the BIM model.

The cataloging system currently used is based on the use of schedules that contain documentary, geographical or technical informations, linked in a dynamic way to other more specific ones, together with more digital and archival contents. A parametric model is able to contain multimedia and documentary information, allowing to relate them to three-dimensional objects that can be compared with the actual building: an update of the architectural heritage schedules could make use of a link useful both to a virtual exploration of the building and to relate together graphical and tabular documentation obtained from the 3D model. Data accessibility and communication may finally be rationalized according to different profiles, from purely educational purposes to the most specialized procedural uses. According to this, it is crucial to make a general thought on the methodological accuracy: at this regard, the London Charter [18], defines the principles to be followed for the three-dimensional representation of the Cultural Heritage, in line with the values of transparency, communicability and repeatability of the methods and results of this modeling process. We agree to state that "*knowledge is the first stage of conservation*" [19] and the conducted research corroborates this assumption. The opportunity to set up database in situ, even by less experienced users, significantly reduces the costs (of survey, drawing, design, construction and maintenance) because the data is not duplicated on the various applications and the information is no redundant, since it is a simple query of a shared virtual space. So, this guarantees a repeatability of the scientific process where the variable element is the data, the fixed one is the process [20]. From a more scientific point of view, the application of these principles will allow to address and define a methodology for the knowledge (and the representation) of the Cultural Heritage that makes the virtual reconstruction, the processing and communication of data more transparent. It is therefore proposed a reflection on the infographic drawing, leading to a new form of design, and expanding the frontiers of our discipline. The concept of cultural dimension is thus a greater formal qualification in a permanent relationship between architectural space and information space.

Acknowledgements

We thank the architect Edoardo Barberis for the valuable work produced during the thesis and the subsequent availability to rework what previous processed, personally contributing to the success of the activity described in the practical contribution.

Bibliographical References

- [1] LO TURCO, Massimiliano. *Representing and managing Real Estate: BIM for Facility Management* In: Territorio Italia n° 2/2015, Agenzia dell'Entrate, 2015, p. 31-45.
- [2] LO TURCO, Massimiliano. *BIM and infographic representation in the construction process. A decade of research and applications*. Ariccia: Aracne, 2015. 394 p. ISBN 9788854882508.
- [3] FASSI, Francesco, ACHILLE, Cristiana, MANDELLI, Alessandro, RECHICHI, Fabrizio, PARRI, Stefano, A new idea for visualization, Web sharing and using huge complex 3D models for Facility Management. In: *6th International Workshop on 3D Virtual Reconstruction and Visualization of Complex Architectures, 3D-ARCH 2015*, 25th-27th February 2015. p. 359- 366.
- [4] GARAGNANI, Simone. Semantic Building Information Modeling and high definition surveys for Cultural Heritage sites. In *DISEGNARECON Numero Speciale DoCo 2012 – Documentazione e Conservazione del Patrimonio Architettonico ed Urbano*, 2012, p. 297-302.
- [5] LO TURCO, Massimiliano. Dalla geometria delle preesistenze alla conoscenza della costruzione: un'esperienza di recupero aggiornata dalla metodologia BIM. In *DISEGNARECON* 9/2012, p. 227-234.
- [6] MURPHY, Maurice. *Historic Building Information Modelling (HBIM) For Recording and Documenting Classical Architecture in Dublin 1700 to 1830*. PhD Thesis at the Department of Civil, Structural & Environmental Engineering School of Engineering Trinity College Dublin, 2012.
- [7] IMBESI, Giuseppe, MORANDI, Maurizio, MOSCHINI, Francesco. *Riccardo Morandi: innovazione, tecnologia, progetto*. Gangemi: Roma, 1995.
- [8] OLMO, Carlo, CHIORINO, Cristiana (editor). *Pier Luigi Nervi: architettura come sfida*. Silvana Editoriale: Cinisello Balsamo (Milano), 2010.
- [9] ASCT. *Sport a Torino, luoghi eventi e vicende tra Ottocento e Novecento nei documenti dell'Archivio Storico della Città*, catalogue of the exhibition held in Turin from December 19, 2005 to March 3, 2006, Tipolito Subalpina, Cascine Vica, Rivoli (TO), 2005. p. 50-53.
- [10] Archive Maire Tecnimont, Tombolotto T386.
- [11] BOAGA, Giorgio, BONI, Benito, *Riccardo Morandi*, Ed. Comunità: Milano, 1962.
- [12] BRUNO, Edoardo. La riqualificazione del V padiglione di Riccardo Morandi come sede degli incubatori universitari della scuola di architettura di Torino. In DESIDERI, Paolo, DE MAGISTRIS, Alessandro, OLMO, Carlo, POGACNIK, Marko, SORACE, Stefano (a cura di). *La concezione strutturale: ingegneria e architettura in Italia negli anni cinquanta e sessanta*. Torino: Allemandi, 2013. pp. 75-88. ISBN 9788842222408.
- [13] MORANDI, Riccardo. Hall d'exposition et garage a Turin, in *L'Architecture d'aujourd'hui*, n°99, dicembre-gennaio 1961, pp.34-35.
- [14] BARBERIS, Edoardo. *Il Building Information Modeling per il Cultural Heritage: le nuove metodologie di modellazione digitale applicate al caso studio del Padiglione V del complesso fieristico di Torino Esposizioni*, Master Degree in Architecture Construction City. Lecturers: prof. LO TURCO, Massimiliano, arch. BRUNO, Edoardo. Politecnico di Torino, 2016.
- [15] PARIS Leonardo. Fotogrammetria e/o fotomodellazione. In: CASALE, Andrea (a cura di) *Geometria descrittiva e rappresentazione digitale. Memoria e innovazione*. Esiti della ricerca Prin 2008. Roma: Edizioni Kappa: Roma, 2012, vol. 2, p. 55-62. ISBN 9788865141687.
- [16] DOCCI, Mario, MAESTRI, Diego. *Manuale di rilevamento architettonico e urbano*. Roma-Bari: Laterza, 2009. 374 p. ISBN 9788842090687.
- [17] TALAMO, Cinzia. La gestione integrata delle informazioni nei processi manutentivi. Dall'anagrafica degli edifici ai sistemi BIM. In *Techne* n. 08, 2014.
- [18] Point 8.3 of the London Charter (italian version) states: "*It must be recognized that the three-dimensional representation allows types and access degrees not otherwise possible, including the study of change over time, the extension, modification and manipulation of the virtual object and integrated database multi-level and its global instant deployment, with all the consequent and expanded curatorial opportunities*". Cf. DENARD, Hugh. *La Carta di Londra*. (Translated by NICCOLUCCI, Franco, HERMON, Sorin). Translation of the original The London Charter for the Computer- Based Visualisation of Cultural Heritage, 2009.
- [19] AA.VV. *Verso la "Carta del Rilievo Architettonico" testo di base per la definizione dei temi*. Il documento è stato divulgato in occasione del Seminario Internazionale di Studio "Gli strumenti di conoscenza per il progetto di restauro" (Valmontone, settembre 1999).
- [20] NOVELLO, Giuseppa, LO TURCO, Massimiliano. Which drawing to deliver more information? In: *Less More Architecture Design Landscape*, Le vie dei Mercanti X Forum Internazionale di Studi, Aversa-Capri (ITA), May 31st – June 1st, 2nd, 2012. Napoli: La scuola di Pitagora editrice, p. 690-699.