

The Merowe Dam on the Nile

Original

The Merowe Dam on the Nile / Sparavigna, Amelia Carolina. - In: ARCHAEOGATE. - ISSN 1973-2953. - ELETTRONICO. - 3-12-2010(2010).

Availability:

This version is available at: 11583/2379391 since:

Publisher:

Archaeogate

Published

DOI:

Terms of use:

This article is made available under terms and conditions as specified in the corresponding bibliographic description in the repository

Publisher copyright

(Article begins on next page)

Home » EgittoLOGIA » Articoli e News

The Merowe Dam on the Nile - by Amelia Carolina Sparavigna

Redazione Archaeogate, 03-12-2010



An image from the International Space Station shows the huge reservoir of the Merowe Dam (see **Figure 1**). This image is recent, dating 5 October 2010 [1]. The dam is located near the Fourth Cataract of the river, in that part of Nubia desert where the river Nile is creating the Great Bend, a contorted path through the bedrocks of Bayuda Massif. The satellite imagery of Google Maps, which is few years old, shows the region during the building of the dam, with the Nile and river banks creating a fertile strip of land with many villages. In the Google images, it is possible to see the paleochannels of the Nile, hosting cultivated fields (we consider as "paleochannels" the old dry riverbeds). Figure 1 is showing that a huge part of this valley is inundated.

The dam was created to produce hydroelectric power, with the intention of helping the industrial and agricultural development of the country. All the gates were closed in 2008 and the dam inaugurated on March 3, 2009. Let us shortly remember the framework of the total project where Merowe Dam is only a part. Following Sudan's independence from Egypt and the United Kingdom in 1956, allocation and control of Nile River water was shared between Egypt and Sudan under the Agreement for the Full Utilization of the Nile Waters (Nile Waters Treaty), signed on 8 November 1959 [2]. In May 1999, the Nile Basin Initiative (NBI) was launched, joining all nations of the basin. The aims of NBI (see [3]) include the development of water resources in an equitable way, to ensure efficient water management, cooperation and joint actions. In May 2004, the "Nile Transboundary Environmental Action Project", the first of eight basin-wide projects under the NBI regulation, was started in Sudan. The river diversion and the building of the dam began in early 2004 [4].

Merowe Dam is the second huge dam after that of Aswan which is obstructing the waters of river Nile [5-8]. Before the Aswan Dam was built, the river flooded the Egypt every year during the late summer, because of waters flowing down its African drainage basin. These floods were enriching the soil with the consequence that the lands along the Nile were ideal area for farming. Egypt developed the Aswan dam to control the floods with the aim of protecting and supporting the farmlands. However, damming the Nile caused several environmental and cultural problems. It flooded a large part of Lower Nubia and 50,000 people were displaced [7,8]. The silt, deposited by the river in its yearly floods, is now held behind the dam. The deposition of the silt in the dam reservoir is slowly lowering the water storage capacity of Lake Nasser. Ref.5 lists several facts about erosion and others problems connected with the dam and the huge damages that concerned the archaeological sites. The rescue of some of them began in 1960 under UNESCO: a well-known example of this rescue is the relocation of the Great Temple of Abu Simbel on the shores of Lake Nasser [7]. Other monuments were granted to countries that helped with the works. Nevertheless, many archaeological sites have been flooded by Lake Nasser.

Again, the creation of the Merowe Dam constrained several settlements to be displaced in desert regions [9,10]. The water covered a region having significant but little-studied archaeological sites [4,11]. For instance, downstream the dam, there is the town of Napata, one of the archaeological sites of Nubia (on Nubia, see references [12-19]); this site is not directly threatened but the local climate change could create problems for a optimal preservation of the archaeological remains (see **Figure 2** for a map). Many international institutions performed the

Explore Egypt on a budget

9,10 or 15 day tours in the Sun Cairo, Aswan,Luxor, Red Sea, Nile

www.expattexplore.c...

Ads by Google

Cliccare sull'immagine per l'ingrandimento




Figure 1: The reservoir of Merowe Dam on river Nile as photographed on 5 October 2010 by a crewmember on the International Space Station, NASA. The dam is located near the Fourth Cataract of the river. In the lower part of the figure, on the left, the region before the inundation as found from Google Maps and, on the right, the same area as shown by the NASA image, after enhancing with a suitable image processing for comparison.

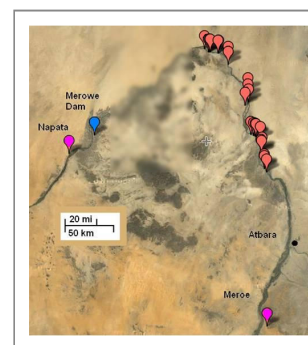


Figure 2: This image is showing the locations of the dam (blue marker) and of two famous archaeological sites (Napata and Meroe, purple markers). The map was obtained with ACME Mapper. The red markers indicate the distribution of villages in that part of the river valley where Google imagery has a resolution suitable to localize possible archaeological remains (the blurring represents the areas where maps have low resolution). Near these settlements, there are areas where the ground is covered by small mounds, round with flattop or with a depression as a hole, probably burial sites (see <http://arxiv.org/ftp/arxiv/papers/1011/1>

Ads by Google

Explore Egypt on a budget

9,10 or 15 day tours in the Sun Cairo, Aswan,Luxor, Red Sea, Nile
www.expatexplore.com

Rafting on the river Nile

Heart-pounding whitewater rafting on the source of the Nile in Uganda
www.adrift.ug

Asian Girls For Love

Pretty chinese girls for love Join for free&Win her heart today!
www.ChnLove.asia

Flood Barrier

Protect your property with the Self Closing Flood Barrier
www.floodbarrier.nl

Egypt Travel,Tours 40%OFF

Egypt Holidays Top Offers, Deals ! Cairo vacations,Nile cruise package
www.Ramsestours.com

archaeological surveys to gain as much information as possible from all those places that are now under the water of the reservoir. From Italy, a determinant contribution was given by Angelo and Alfredo Castiglioni [20,21]. We will see in the next future many people displaced and lost of archaeological remains again, because other three huge dams have been planned: Kajabar at the Third Cataract of the Nile, Saiteet on Atbara River and Al-Sheraik at the Fifth Cataract of the Nile, northern of Atbara city [22]. This project is then involving the archaeological Nubian regions of Kerma and Meroe. Let us remember that the archaeological evidence has confirmed that Nubia was inhabited at least 70,000 years ago, with a settled culture appearing around 8,000 B.C [13-14]. By the 5th millennium BC, the people who inhabited what is now called Nubia participated to the so-called Neolithic revolution [15,16]. Nubia hosted the Kingdoms of Kerma and Kush, having strong connections with Egypt [17-18].

The fact that a remote sensing is able to see the old channels buried under the sand is well known. For what is concerning the Nile, a huge paleochannel was discovered with a SIR-C/X-SAR imaging radar system [23] during two flights of the NASA space shuttle Endeavor in 1994. These data revealed how the geological structures control a large part of the Nile's flow. More recently, a Shuttle Radar Topographic Mission (SRTM) revealed many segments of an inactive drainage channel systems in eastern Sahara [24]. One of the examined regions is the border between Egypt and Sudan: as reported in [24], SRTM analysed the drainage system which is actually under the sandy surface of the desert. It could be surprising, but Google Imagery shows these old dry channels as well as if we were observing them with SAR/SRTM methods. We discussed in Ref. [25], that the paleochannel of Nile, the same discovered in [23], is clearly displayed by the Google Maps [26]. Let us then consider the reservoir of the Merowe Dam and compare the ancient drainage system of the Nile with the current reservoir extension. We can use the image from NASA, shown in the upper part of Figure 1, and the images from Google Maps, which are showing the region when the dam was under construction. In Figure 3, we can see the two images from the lower part of Figure 1, superposed to have a better comparison. Note that many dendritic drainage systems appear clearly inundated by the reservoir of Merowe Dam. Figure 4 shows in more detail one of these dendritic structures. The upper/left image is a Google Maps image after processing. The lower/right image is the NASA one. The other two images are giving a result with different percentage of superposition. Note that Google clearly displays a paleochannel: the water inundated this paleochannel as NASA image is evidencing.

Has the dam reservoir produced effects on the huge paleochannel of the Nile discovered by the Shuttle X-SAR mission [23,25]? The answer to our question is positive: from Fig.5, we see a branch of the reservoir moving into the old channel. A further increase of the water level could provoke the inundation of this old and dry bed of the Nile, revitalizing it.

Studies on the inundation processes produced by dam reservoirs are fundamental, first of all for the safety of people and animals, and for the best preservation of monuments and archaeological and historical places. It is author's opinion that a detailed study of the Merowe Dam reservoir can help improving models and simulations for any future project of building of dams. If the creation of new dams is unavoidable, it is necessary to have precise simulations of the consequent reservoir created by the dam, to save archaeological and historical heritages for the future.

References

- [1] <http://spaceflight.nasa.gov/gallery/images/station/crew-25/html/iss025e006160.html>
- [2] Case study of transboundary dispute resolution: the Nile waters agreement, A.T. Wolf, J.T. Newton, http://www.transboundarywaters.orst.edu/research/case_studies/Nile_New.htm
- [3] Nile Basin Initiative, http://www.nilebasin.org/index.php?option=com_frontpage&Itemid=1
- [4] The Merowe Dam, Wikipedia, Nov 16, 2010, http://en.wikipedia.org/wiki/Merowe_Dam
- [5] Aswan Dam, Wikipedia.
- [6] Laboratory studies of the stone masonry in the Old Aswan Dam, V. Novokshshenov, Materials and Structures, 1993, Vol. 26, pp.103-110
- [7] The Rescue of Nubian Monuments and Sites, UNESCO project site about Nubia Campaign. Let us remember that Nubia is usually broken into two distinct regions, the "Lower Nubia" in southern Egypt, which lies

The archaeological sites are generally located in paleochannels of the Nile, that is, old dry beds of branches of the river.



Figure 3: The two images from the lower part of Fig.1 after superposition, to have a better comparison. Note the dendritic drainage systems noted by the reservoir of Merowe Dam.



Figure 4: The image shows in detail one of the dendritic structures of the Merowe Dam reservoir. The upper/left image is coming from Google Maps after processing as in Ref.25. The lower/right image is the NASA one after being rotated, resized and image-processed. The other two images are giving the result with different percentages of superposition. Note that in the upper/left one the paleochannel is clearly displayed. The water inundated it as NASA evidenced.

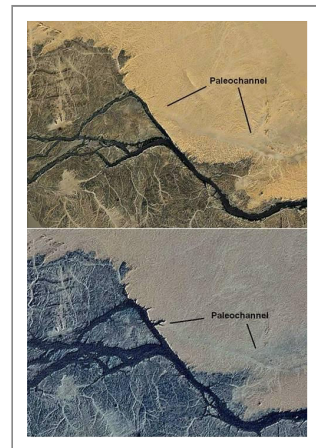


Figure 5: The reservoir is starting to affect the huge paleochannel of the Nile discovered by the Shuttle X-SAR mission [23,25]. The upper panel shows an image obtained from Google after a proper enhancement. The lower panel shows the same structure as obtained after rotation, resize and enhancement of a detail from the NASA image of Fig.1.

between the first and second cataract, and the "Upper Nubia" in northern Sudan, which existed in the area south of second cataract, along the Nile down to the sixth cataract.

[8] A comparative survey of dam-induced resettlement in 50 cases, T. Scudder, J. Gay <http://www.hss.caltech.edu/~tzs/50%20Dam%20Survey.pdf>

[9] Sudan dam will drown cultural treasures, destroy Nile communities, A. Askouri, World River Review, April 2004, <http://www.sudantribune.com/spip.php?article2714>

[10] Villagers refuse to move for Sudanese dam, O. McDoom, Khartoum, Aug 11, 2008, Reuters, <http://www.reuters.com/article/idUSMCD14612820080811>

[11] The small mounds of Bayuda region, A.C. Sparavigna, Geophysics (physics.geo-ph), 2010, arXiv:1011.3716, <http://arxiv.org/ftp/arxiv/papers/1011/1011.3716.pdf>

[12] Nubia, Wikipedia, Nov 16, 2010, <http://en.wikipedia.org/wiki/Nubia>

[13] Prehistory of Sudan, I. Omer, www.ancientsudan.org. 2008.

[14] Studies of ancient crania from northern Africa, S.O.Y. Keita, American Journal of Physical Anthropology, 1990, Vol. 83, pp.34-48

[15] Saharan rock reliefs depict scenes that have been thought to be suggestive of a cattle cult, typical of those seen throughout parts of Eastern Africa and the Nile Valley even to this day, see the web pages on the History of Nubia, by S.T. Smith, University of California, http://www.anth.ucsb.edu/faculty/stsmith/research/nubia_history.html

[16] Megaliths discovered at Nabta Playa are early examples of what seems to be one of the world's first astronomical devices, predating Stonehenge by almost 2000 years, see PlanetQuest: The History of Astronomy, Nabta Playa,

[url=<http://www.planetquest.org/learn/nabta.html>]

[<http://www.planetquest.org/learn/nabta.html>][url], 2007

[17] Civiltà della Nubia, E. Fantusati, Archeo, XVI, 3(181), 2000, pp.51-85.

[18] Tomb Reveals Ancient Egypt's Humiliating Secret, The Times (London, 2003) [ur=<http://hnn.us/comments/15975.html>] <http://hnn.us/comments/15975.html>[/url]

[19] The Kushite Conquest of Egypt, Ancient Sudan website, downloadable from http://www.ancientsudan.org/history_06_nubconegypt.htm

[20] The Merowe Dam Archaeological Salvage Project, Survey and excavations in the vicinity of ed-Doma (AKSE) and et-Tereif (AKSCW), 2006-2007, D.A. Welsby, downloadable from <http://www.nubiansociety.org/PDF/MDASParticles/S&N11/S&N11-Welsby.pdf>

[21] Merowe Dam Archaeological Salvage Project: Amri to Kirbekan Survey (AKS), The British Museum, http://www.britishmuseum.org/research/research_projects/merowe_dam_project.aspx;

Angelo and Alfredo Castiglioni, Merowe Dam Archaeological Salvage, Photo-gallery, <http://www.archaeogate.org/spid/spid.php?cat=castiglioni09>

[22] Dams in Sudan, K.S. Ibrahim, 2007, <http://www.sol-sd.com/news/123/ARTICLE/2157/2007-05-06.html>

[23] The Origin of the Great Bend of the Nile from SIR-C/X-SAR Imagery, R.J. Stern, M.G. Abdelsalam, Science, 1996, Vol. 274(5293), pp. 1696-1698,

[24] Radar topography data reveal drainage relics in the eastern Sahara, E. Ghoneim, C. Robinson, F. El-Baz, Int. J. of Remote Sensing, 2007, Vol.28(8), doi:10.1080/01431160600639727

[25] Enhancing the Google imagery using a wavelet filter, A.C. Sparavigna, Geophysics (physics.geo-ph); Earth and Planetary Astrophysics (astro-ph.EP), 2010, arXiv:1009.1590

[26] Crater-like landform in Bayuda desert (a processing of satellite images), A.C. Sparavigna, Geophysics (physics.geo-ph); Earth and Planetary Astrophysics (astro-ph.EP), 2010, arXiv:1008.0500

Amelia Carolina Sparavigna

Dipartimento di Fisica, Politecnico di Torino

Corso Duca degli Abruzzi 24, Torino, Italy

Articoli recentemente pubblicati in *Egittologia* [archivio]:

Ottava Campagna di scavo del Centro di Studi Papirologici dell'Università del Salento a Dime es-Seba (Soknopaiou Nesos)

Visite gratuite al Museo Barracco di Roma nel mese di dicembre

Trovato a Thmuis (Tell Timai - Egitto) un tempio di Tolomeo II

[inizio pagina](#)

[pagina precedente](#)

[HOME](#) [IICE](#) [NEWSLETTER](#) [ADMIN](#) [CONTATTI](#) [EPLIST](#) [DONAZIONI](#) [CERCA](#) [RSS](#)

Archaeogate - ISSN 1973-2953 - Copyright © 2004-2010 - Tutti i diritti riservati |  | [Supportaci](#) | [La Redazione](#)