

The Value of a Dynamic Memory: from Heritage Conservation in Turin

Original

The Value of a Dynamic Memory: from Heritage Conservation in Turin / Bocconcino, Maurizio Marco; Vozzola, Mariapaola - In: REPRESENTATION CHALLENGES. AUGMENTED REALITY AND ARTIFICIAL INTELLIGENCE IN CULTURAL HERITAGE AND INNOVATIVE DESIGN DOMAIN / Giordano A., Russo M., Spallone R.. - ELETTRONICO. - [s.l.] : Franco Angeli, 2021. - ISBN 9788835125280. - pp. 73-77 [10.3280/oa-686.11]

Availability:

This version is available at: 11583/2925373 since: 2021-09-20T11:26:19Z

Publisher:

Franco Angeli

Published

DOI:10.3280/oa-686.11

Terms of use:

This article is made available under terms and conditions as specified in the corresponding bibliographic description in the repository

Publisher copyright

(Article begins on next page)

REPRESENTATION CHALLENGES

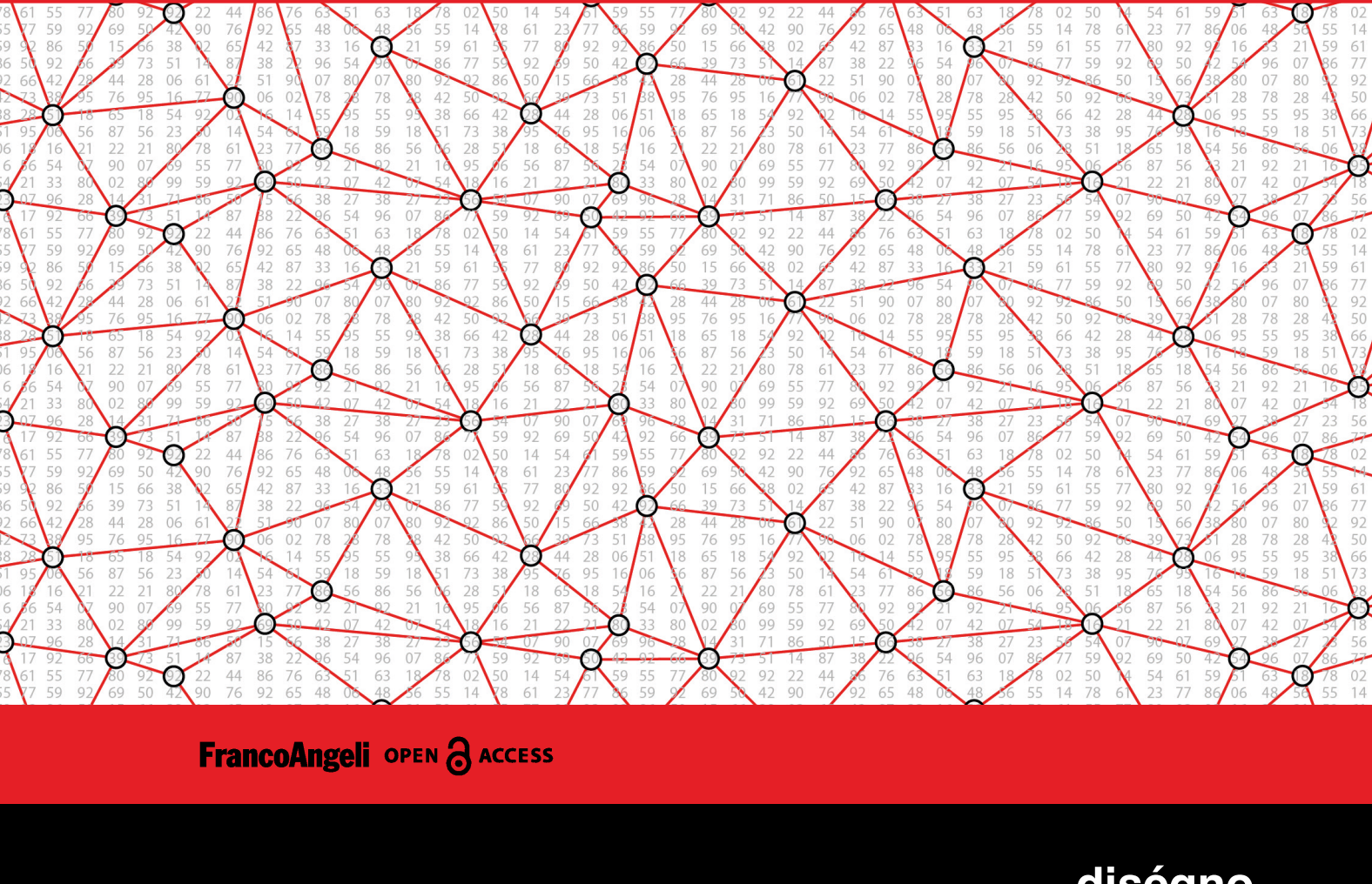
Augmented Reality and Artificial Intelligence in Cultural Heritage and Innovative Design Domain

edited by

Andrea Giordano

Michele Russo

Roberta Spallone



director Francesca Fatta

The Series contains volumes of the proceedings of the annual conferences of the Scientific Society UID – Unione Italiana per il Disegno and the results of international meetings, research and symposia organised as part of the activities promoted or patronised by UID. The topics concern the Scientific Disciplinary Sector ICAR/17 Drawing with interdisciplinary research areas. The texts are in Italian or in the author's mother tongue (French, English, Portuguese, Spanish, German) and/or in English. The international Scientific Committee includes members of the UID Scientific Technical Committee and numerous other foreign scholars who are experts in the field of Representation.

The volumes of the series can be published either in print or in open access and all the authors' contributions are subject to double blind peer review according to the currently standard scientific evaluation criteria.

Scientific Committee

Giuseppe Amoruso *Politecnico di Milano*
Paolo Belardi *Università degli Studi di Perugia*
Stefano Bertocci *Università degli Studi di Firenze*
Mario Centofanti *Università degli Studi dell'Aquila*
Enrico Cicalò *Università degli Studi di Sassari*
Antonio Conte *Università degli Studi della Basilicata*
Mario Docci *Sapienza Università di Roma*
Edoardo Dotto *Università degli Studi di Catania*
Maria Linda Falcidieno *Università degli Studi di Genova*
Francesca Fatta *Università degli Studi Mediterranea di Reggio Calabria*
Fabrizio Gay *Università IUAV di Venezia*
Andrea Giordano *Università degli Studi di Padova*
Elena Ippoliti *Sapienza Università di Roma*
Francesco Maggio *Università degli Studi di Palermo*
Anna Osello *Politecnico di Torino*
Caterina Palestini *Università degli Studi "G. d'Annunzio" di Chieti-Pescara*
Lia Maria Papa *Università degli Studi di Napoli "Federico II"*
Rossella Salerno *Politecnico di Milano*
Alberto Sdegno *Università degli Studi di Udine*
Chiara Vernizzi *Università degli Studi di Parma*
Ornella Zerlenga *Università degli Studi della Campania "Luigi Vanvitelli"*

Members of foreign structures

Caroline Astrid Bruzelius *Duke University - USA*
Pilar Chfás *Universidad de Alcalá - Spagna*
Frank Ching *University of Washington - USA*
Livio De Luca *UMR CNRS/MCC MAP Marseille - Francia*
Roberto Ferraris *Universidad Nacional de Córdoba - Argentina*
Glaucia Augusto Fonseca *Universidade Federal do Rio de Janeiro - Brasile*
Pedro Antonio Janeiro *Universidade de Lisboa - Portogallo*
Jacques Laubscher *Tshwane University of Technology - Sudafrica*
Cornelie Leopold *Technische Universität Kaiserslautern - Germania*
Juan José Fernández Martín *Universidad de Valladolid - Spagna*
Carlos Montes Serrano *Universidad de Valladolid - Spagna*
César Otero *Universidad de Cantabria - Spagna*
Guillermo Peris Fajarnes *Universitat Politècnica de València - Spagna*
José Antonio Franco Taboada *Universidade da Coruña - Spagna*
Michael John Kirk Walsh *Nanyang Technological University - Singapore*



This volume is published in open access format, i.e. the file of the entire work can be freely downloaded from the FrancoAngeli Open Access platform (<http://bit.ly/francoangeli-oa>). On the FrancoAngeli Open Access platform, it is possible to publish articles and monographs, according to ethical and quality standards while ensuring open access to the content itself. It guarantees the preservation in the major international OA archives and repositories. Through the integration with its entire catalog of publications and series, FrancoAngeli also maximizes visibility, user accessibility and impact for the author.

Read more:

http://www.francoangeli.it/come_publicare/pubblicare_19.asp

Readers who wish to find out about the books and periodicals published by us can visit our website www.francoangeli.it and subscribe to our "Informatemi" (notify me) service to receive e-mail notifications.

REPRESENTATION CHALLENGES

Augmented Reality and Artificial Intelligence in
Cultural Heritage and Innovative Design Domain

edited by

Andrea Giordano

Michele Russo

Roberta Spallone



Scientific Committee

Salvatore Barba
Università di Salerno

Marco Giorgio Bevilacqua
Università di Pisa

Stefano Brusaporci
Università dell'Aquila

Francesca Fatta
Università Mediterranea di Reggio Calabria

Andrea Giordano
Università di Padova

Alessandro Luigini
Libera Università di Bolzano

Michele Russo
Sapienza Università di Roma

Cettina Santagati
Università di Catania

Alberto Sdegno
Università di Udine

Roberta Spallone
Politecnico di Torino

Scientific Coordination

Andrea Giordano
Università di Padova

Michele Russo
Sapienza Università di Roma

Roberta Spallone
Politecnico di Torino

Editorial Committee

Isabella Friso
Università IUAV di Venezia

Fabrizio Natta
Politecnico di Torino

Michele Russo
Sapienza Università di Roma

The texts as well as all published images have been provided by the authors for publication with copyright and scientific responsibility towards third parties. The revision and editing is by the editors of the book.

ISBN printed edition: 9788835116875
ISBN digital edition: 9788835125280

Peer Reviewers

Marinella Arena
Università Mediterranea di Reggio Calabria

Salvatore Barba
Università di Salerno

Marco Giorgio Bevilacqua
Università di Pisa

Cecilia Bolognesi
Politecnico di Milano

Stefano Brusaporci
Università dell'Aquila

Francesca Fatta
Università Mediterranea di Reggio Calabria

Andrea Giordano
Università di Padova

Massimo Leserri
Università di Napoli "Federico II"

Stefania Landi
Università di Pisa

Massimiliano Lo Turco
Politecnico di Torino

Alessandro Luigini
Libera Università di Bolzano

Pamela Maiezza
Università dell'Aquila

Domenico Mediatì
Università Mediterranea di Reggio Calabria

Cosimo Monteleone
Università di Padova

Michele Russo
Sapienza Università di Roma

Cettina Santagati
Università di Catania

Alberto Sdegno
Università di Udine

Roberta Spallone
Politecnico di Torino

Marco Vitali
Politecnico di Torino

Patronage



Cover image: Michele Russo

Copyright © 2021 by FrancoAngeli s.r.l., Milano, Italy.

This work, and each part thereof, is protected by copyright law and is published in this digital version under the license *Creative Commons Attribution-NonCommercial-NoDerivatives 4.0 International* (CC BY-NC-ND 4.0)

By downloading this work, the User accepts all the conditions of the license agreement for the work as stated and set out on the website

<https://creativecommons.org/licenses/by-nc-nd/4.0>

7

Francesca Fatta
Preface

9

Andrea Giordano, Michele Russo, Roberta Spallone
Representation Challenges: The Reasons of the Research

AR&AI theoretical concepts

23

Francesco Bergamo
The Role of Drawing in Data Analysis and Data Representation

29

Giorgio Buratti, Sara Conte, Michela Rossi
Artificial Intelligency, Big Data and Cultural Heritage

35

Marco Ferrari, Lodovica Valetti
Virtual Tours and Representations of Cultural Heritage: Ethical Issues

41

Claudio Marchese, Antonino Nastasi
The Magnificent AI & AR Combinations: Limits? Gorgeous Imperfections!

47

Valerio Palma
Data, Models and Computer Vision: Three Hands—on Projects

53

Alberto Sdegno
Drawing Automata

59

Marco Vitali, Giulia Bertola, Fabrizio Natta, Francesca Ronco
AI+AR: Cultural Heritage, Museum Institutions, Plastic Models and Prototyping. A State of Art

AR&AI virtual reconstruction

67

Alessio Bortot
Physical and Digital Pop-Ups. An AR Application in the Treatises on Stereotomy

73

Maurizio Marco Bocconcino, Mariapaola Vozzola
The Value of a Dynamic Memory: from Heritage Conservation in Turin

79

Antonio Calandriello
Augmented Reality and the Enhancement of Cultural Heritage: the Case of Palazzo Mocenigo in Padua

85

Cristina Cãndita, Andrea Quartara, Alessandro Meloni
The Appearance of Keplerian Polyhedra in an Illusory Architecture

91

Maria Grazia Cianci, Daniele Calisi, Sara Colaceci, Francesca Paola Mondelli
Digital Tools at the Service of Public Administrations

97

Riccardo Florio, Raffaele Catuogno, Teresa Della Corte, Veronica Marino
Studies for the Virtual Reconstruction of the Terme del Foro of Cumae

103

Maurizio Peticarini, Chiara Callegaro
Making the Invisible Visible: Virtual/Interactive Itineraries in Roman Padua

AR&AI heritage routes

111

Marinella Arena, Gianluca Lax
Saint Nicholas of Myra. Cataloguing, Identification, and Recognition Through AI

117

Stefano Brusaporci, Pamela Maiezza, Alessandra Tata, Fabio Graziosi, Fabio Franchi
Prosthetic Visualizations for a Smart Heritage

123

Gerardo Maria Cennamo
Advanced Practices of Augmented Reality: the Open Air Museum Systems for the Valorisation and Dissemination of Cultural Heritage

129

Serena Fumero, Benedetta Frezzotti
The Use of AR Illustration in the Promotion of Heritage Sites

135

Alessandro Luigini, Stefano Brusaporci, Alessandro Basso, Pamela Maiezza
The Sanctuary BVMA in Pescara: AR Fruition of the Pre-Conciliar Layout

141

Alessandra Pagliano, Greta Attadema, Anna Lisa Pecora
Phyigitalarcheology for the Phlegraean Fields

147

Andrea Rolando, Domenico D'Uva, Alessandro Scandiffio
A Technique to Measure the Spatial Quality of Slow Routes in Fragile Territories Using Image Segmentation

153

Giorgio Verdiani, Ylenia Ricci, Andrea Pasquali, Stéphane Giraudeau
When the Real Really Means: VR and AR Experiences in Real Environments

159

Ornella Zerlenga, Vincenzo Cirillo, Massimiliano Masullo, Aniello Pascale, Luigi Maffei
Drawing, Visualization and Augmented Reality of the 1791 Celebration in Naples

AR&AI classification and 3D analysis

167

Marco Giorgio Bevilacqua, Anthony Fedeli, Federico Caprioli, Antonella Gioli, Cosimo Monteleone, Andrea Piemonte
Immersive Technologies for the Museum of the Charterhouse of Calci

173

Massimiliano Campi, Valeria Cera, Francesco Cutugno, Antonella di Luggo, Domenico Iovane, Antonio Origlia
CHROME Project: Representation and Survey for AI Development

179

Paolo Cini, Roberto Pierdicca, Ramona Quattrini, Emanuele Frontoni, Romina Nespeca
Deep Learning for Point Clouds Classification in the Ducal Palace at Urbino

185

Pierpaolo D'Agostino, Federico Minelli
Automated Modelling of Masonry Walls: a ML and AR Approach

191

Elisabetta Caterina Giovannini
Data Modelling in Architecture: Digital Architectural Representations

197
Marco Limongiello, Lucas Matias Gujski
Image-Based Modelling Restitution: Pipeline for Accuracy Optimisation

203
Federica Maietti, Marco Medici, Ernesto Iadanza
From AI to H-BIM: New Interpretative Scenarios in Data Processing

209
Michele Russo, Eleonora Grilli, Fabio Remondino, Simone Teruggi, Francesco Fassi
Machine Learning for Cultural Heritage Classification

215
Andrea Tomalini, Edoardo Pristeri, Letizia Bergamasco
Photogrammetric Survey for a Fast Construction of Synthetic Dataset

AR&AI urban enhancement

223
Giuseppe Amoruso, Polina Mironenko, Valentina Demarchi
Rebuilding Amatrice. Representation, Experience and Digital Artifice

229
Paolo Belardi, Valeria Menchetelli, Giovanna Ramaccini, Margherita Maria Ristori, Camilla Sorignani
AR+AI = Augmented (Retail + Identity) for Historical Retail Heritage

235
Fabio Bianconi, Marco Filippucci, Marco Seccaroni
New Interpretative Models for the Study of Urban Space

241
Marco Canciani, Giovanna Spadafora, Mauro Saccone, Antonio Camassa
Augmented Reality as a Research Tool, for the Knowledge and Enhancement of Cultural Heritage

247
Alessandra Pagliano
Augmenting Anghi: Murals in AR for Urban Regeneration and Historical Memory

253
Caterina Palestini, Alessandra Basso
Evolutionary Time Lines, Hypothesis of an AI+AR-Based Virtual Museum

259
Daniele Rossi, Federico O. Oppedisano
Marche in Tavola. Augmented Board Game for Enogastronomic Promotion

AR&AI museum heritage

267
Massimo Barilla, Daniele Colistra
An Immersive Room Between Scylla and Charybdis

273
Francesco Borella, Isabella Friso, Ludovica Galeazza, Cosimo Monteleone, Elena Svaldruz
New Cultural Interfaces on the Gallerie dell'Accademia in Venice

279
Laura Carlevaris, Marco Fasolo, Flavia Camagni
Wood Inlays and AR: Considerations Regarding Perspective

285
Giuseppe D'Acunto
Augmented Reality and Museum Exhibition. The Case of the Tribuna of Palazzo Grimani in Venice

291
Giuseppe Di Gregorio
The Rock Church of San Micidario of the Pantalica Site and 3DLAB VR/AR-Project

297
Elena Ippoliti
Understanding to Enhance. Between the Technical and Humanist Approaches

303
Gabiella Liva, Massimiliano Ciammaichella
Illusory Scene and Immersive Space in Tintoretto's Theatre

309
Franco Prampolini, Dina Porpiglia, Antonio Gambino
Medma Touch, Feel, Think: Survey, Catalog and Sensory Limitations

315
Paola Puma, Giuseppe Nicastro
The Emotion Detection Tools in the Museum Education EmoDeM Project

321
Leopoldo Repola, Nicola Scotta di Carlo, Andrea Maioli, Matteo Martignoni
MareXperience. AI/AR for the Recognition and Enhancement of Reality

AR&AI building information modeling and monitoring

329
Vincenzo Bagnolo, Raffaele Argiolas, Nicola Paba
Communicating Architecture. An AR Application in Scan-to-BIM Processes

335
Marcello Balzani, Fabiana Raco, Manlio Montuori
Integrated Technologies for Smart Buildings and PREdictive Maintenance

341
Fabrizio Banfi
Extended Reality (XR) and Cloud-Based BIM Platform Development

347
Carlo Biagini, Ylenia Ricci, Irene Villaresi
H-Bim to Virtual Reality: a New Tool for Historical Heritage

353
Fabio Bianconi, Marco Filippucci, Giulia Pelliccia
Experimental Value of Representative Models in Wooden Constructions

359
Devid Campagnolo, Paolo Borin
Automatic Recognition Through Deep Learning of Standard Forms in Executive Projects

365
Matteo Del Giudice, Daniela De Luca, Anna Osello
Interactive Information Models and Augmented Reality in the Digital Age

371
Marco Filippucci, Fabio Bianconi, Michela Meschini
Survey and BIM for Energy Upgrading. Two Case Study

377
Raissa Garozzo
A Proposal for Masonry Bridge Health Assessment Using AI and Semantics

383
Federico Mario La Russa
AI for AEC: Open Data and VPL Approach for Urban Seismic Vulnerability

389
Assunta Pelliccio, Marco Saccucci
V.A.I. Reality. A Holistic Approach for Industrial Heritage Enhancement

AR&AI education and shape representation

397
Maria Linda Falcidieno, Maria Elisabetta Ruggiero, Ruggero Torti
Visual Languages: On-Board Communication as a Perception of Customer-caring

403
Emanuela Lanzara, Mara Capone
Genetic Algorithms for Polycentric Curves Interpretation

409
Anna Lisa Pecora
The Drawn Space for Inclusion and Communicating Space

415
Marta Salvatore, Leonardo Baglioni, Graziano Mario Valenti, Alessandro Martinelli
Forms in Space. AR Experiences for Geometries of Architectural Form

421
Roberta Spallone, Valerio Palma
AR&AI in the Didactics of the Representation Disciplines

427
Alberto Tono, Meher Shashwat Nigam, Stasya Fedorova, Amirhossein Ahmadian, Cecilia Bolognesi
Limitations and Review of Geometric Deep Learning Algorithms for Monocular 3D Reconstruction in Architecture

Preface

Francesca Fatta

When in January 2020 Roberta Spallone with Andrea Giordano and Michele Russo proposed a seminar with the complex acronym REAACH-ID to involve a larger group of Augmented Reality scholars, I realized that the time had come to define the context of our initiatives on virtual representation, looking also to the sphere of science that deals with Artificial Intelligence. Their proposal did not want to follow the trend, but rather to respond to the need for methodological relationships and cross competences aimed at promoting a dialogue between human and hard sciences.

The starting point consists in the single and shared researches of the scholars involved in the organization of this symposium, they are all teachers of Drawing who have been engaged for years in the creation and analysis of drawings, images and models that represent the evolution of existing realities over time or purely designed entities. Moreover, when the Italian teachers of Drawing reorganized the declaration of the sector (UID May 2021), they agreed that the scope of our SSD (Scientific Disciplinary Sector) research: “[...] therefore concerns the geometric–descriptive–configurative domains, graphic–visual–synaesthetic, informational–computational features, as well as the related historical, epistemological, semantic, technological and applicative aspects. [...] the modeling, including informative modeling, prototyping and visual communication [...]”.

The question concerns the definition of the relationships between a physical, real, tangible reality and an intangible spatiality defined with the help of Artificial Intelligence, increasingly able to trigger specific reading processes of complex contexts, which can be represented in a way similar to human thought with amazing space–time simulation effects.

Mario Rasetti's prestigious speech performed for the opening of REAACH-ID symposium indicated how Artificial Intelligence may show new possibilities in the world of representations, underlining the links between AI and Engineering, Information Technology, Cognitive Sciences and Philosophy.

During the symposium the scholars asserted several times that reality means everything that is concrete and material, therefore something natural and changeable, but the advent of Artificial and Virtual Reality offers a new version of reality in itself. It cannot be considered anymore as pure vision, but as a participation of all the senses, even of the whole body, thanks to effects created by the digital tools which are so likely that they are accepted by an observer as a real experience.

It has been noted that artificial reality is the most advanced form of interaction between man and machine. Inside this deceptive reality everything that is perceived is generated by a computer that responds to our movements with images and sounds designed to give us the illusion of a virtual world that breaks the laws of physics projecting our self in a free space-time. Artificial Reality represents the realization of an invention, a trespassing tool towards a new kind of utopia.

If it is true that Artificial Reality involves all the senses with illusory messages, nevertheless visual messages have the upper hand over all the others; it is precisely for this reason that during the symposium the scholars have exalted the world of Artificial Reality as a real opportunity for exploring and visual communicating. The user, wandering without constraints into a new world, becomes an experimenter of new models of thought and technologies. Furthermore, researchers in our disciplinary sector often study cultural heritage resorting to digital technologies that increase their reading and interpretation in the process of its analysis, design and enhancement. For over fifteen years, the Italian teachers of Drawing have already made use of a fruitful intertwining between Artificial Intelligence and Augmented Reality thanks to the new possibilities of identification and connection between digital products and physical consistencies, in a mix of real and virtual world.

The way of acting, according to the methodological profile of our research, which starts from physical space, has found in the digital world and Artificial Intelligence those tools for expanding the reality (for this reason called "augmented") aiming at redefining the way to share cultural heritage, or the way to enhance it through innovative systems of community participation.

The success of REAACH-ID encouraged Roberta Spallone, Andrea Giordano and Michele Russo to organize a second symposium. For this I feel the need to thank them for the good work produced in this volume, which collects the results of the open discussion and the scholars' research presented during the first symposium, as well as for what they are preparing in the next future meeting.

UID president
July 2021

Representation Challenges: The Reasons of the Research

Andrea Giordano
Michele Russo
Roberta Spallone

Augmented Reality (AR) and Artificial Intelligence (AI) are technological domains that closely interact with space at architectural and urban scale in the broader ambits of cultural heritage and innovative design. The growing interest is perceivable in many fields of knowledge, supported by the rapid development and advancement of theory and application, software and devices, fueling a pervasive phenomenon within our daily lives. These technologies demonstrate to be best exploited when their application and other information and communication technology (ICT) advancements achieve a continuum. In particular, AR defines an alternative path to observe, analyze and communicate space and artifacts. Besides, AI opens future scenarios in data processing, redefining the relationship between man and computer.

In the last few years, the AR/AI expansion and relationship have raised deep trans-disciplinary speculation. The research experiences have shown many cross-relations in Architecture and Design domains. Representation studies could arise an international debate as a convergence place of multidisciplinary theoretical and applicative contributions related to architecture, city, environment, tangible and intangible Cultural Heritage.

A research synergy between different Universities (Politecnico di Torino, University of Padua, Sapienza University of Rome) was the first occasion to share collected experiences. The discussion between scholars led to the importance of fixing a first state of the art about AR/AI topics in the national Representation area, analyzing the role of AR/AI in the chain of knowledge. Besides, critical interest has been focused on exploring the disciplinary boundaries, identifying affine disciplines involved in similar research, and activating

effective relationships. Working beyond the usual research edges meant evaluating whether our discipline could expand its field of action, establishing as challenge new directions of research, possible partners, priorities, and objectives.

Our initiative started in the fall of 2019, with a series of international events related to research works based on possible intersections between AR and AI and the world of Representation. The importance of opening a discussion with our colleagues at national level was confirmed during these events, which were supported by Francesca Fatta [1], who advocated a meeting initiative. So, we created a first working group, formalized in the Scientific Committee, which includes the promoters: Francesca Fatta, Salvatore Barba, Marco Giorgio Bevilacqua, Stefano Brusaporci, Alessandro Luigini, Cettina Santagati and Alberto Sdegno. This group discusses the possibility to organize a Symposium intended as a national meeting framed in the Representation field, which took place online on 13 and 14 October 2020, managed by the Zoom platform of the University of Padua (fig. 1). The call for this virtual event met the interest of 175 authors, mostly coming from national Universities, proposing 83 research experiences. The proposed topics were divided into three main areas of interest: Augmented Reality, Artificial Intelligence, Virtual Reality & Digital Modeling. The related abstracts were reviewed and divided into 44 oral and 39 video presentations. This division wanted to preserve the duration of the event (two days) giving to everyone the opportunity to present their research. The video presentations were uploaded before the beginning of the conference on a dedicated YouTube channel and shared with all Symposium participants. In addition, the final recordings of the event were uploaded on the same channel, ensuring that all contributions could be reviewed. The Symposium counted 265 scholars during the two days (fig. 2). The meeting days were structured with plenary communications, proposing eight thematic sessions. After a brief introduction by the UID President (Francesca Fatta) and by the three organizers, each day featured four sessions, opened by a keynote speaker. The seven invited speakers belonging to different disciplinary fields showed the potential of AR and AI in their specific discipline, highlighting, on the one hand, the possible connections with the field of Representation while confirming the value of the transdisciplinary nature of our studies. The invited speakers were Mario Rasetti (ISI Foundation), Claudio Casetti (Politecnico di Torino), Michele Bonino (Politecnico di Torino), Simone Milani (University of Padua), Fabrizio Lamberti (Politecnico di Torino), Eleonora Grilli (Fondazione Bruno Kessler – FBK), Alberto Tono (Computational Design Studio – Studio HOK).



Fig. 1. Snapshot of the Zoom platform during the conference. Editing: M. Russo.

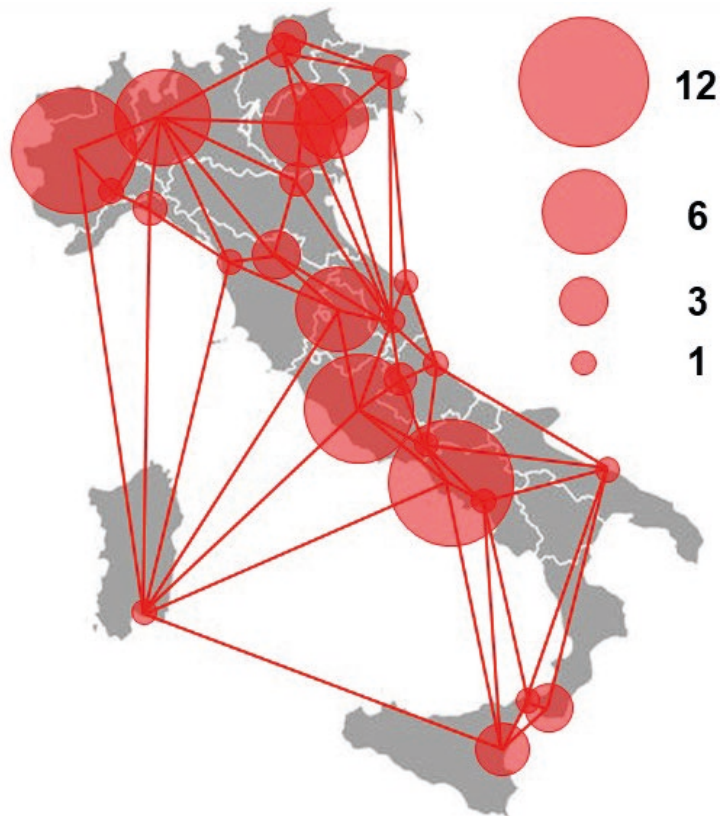


Fig. 2. Spatial diagram showing the distribution of research scholars accepted at the Symposium. Editing: M. Russo.

The volume that we are printing today follows the steps of the Symposium: the discussion that emerged from it has fed the proposal of the published essays, which have been subjected to peer review. In addition, the request to prepare a research paper after the meeting gave the authors the possibility to frame their research experience in an aware context, suggesting cross-references with other colleagues. The themes developed were collected in eight lines described below, which may guide future research developments.

AR&AI Theoretical Concepts

While augmented reality has been part of the disciplinary interests of Representation for at least twenty years, the much more recent developments in artificial intelligence and the possibilities of connecting the potential of the two technologies triggered significant theoretical reflections. The contributions in this section of the book range from the historical and cultural background, to the possible challenges of Representation, opening to other areas of knowledge.

An historical excursus has been traced by **Alberto Sdegno** who brings to attention the concept of 'Drawing Automata' that he discusses in the sense of automata that draw. The author crosses some singular experiences like those with 'mechanical puppets', up to developments in graphic technology for digital drawing, since the first virtual reality systems and the use of artificial intelligence aimed at shape recognition. Finally, he affirms that, in his opinion, the most interesting experiments will be the ones carried out in the field of shape grammars, and in particular those in which the role of architecture is involved.

The link with disciplinary roots is explored by **Francesco Bergamo** who tries to answer one of the core issues of the discussion: the role of Drawing in representing and designing new epistemological models during the current AI spread, especially in relation to today's available advanced tools. He observes that Drawing always played a major role in modeling knowledge and explains that the technical achievements, deployed while facing the current challenges, should be connected with the historical and critical background pro-

vided by the genealogies of perspective and maps. On the same line, **Marco Vitali, Giulia Bertola, Fabrizio Natta & Francesca Ronco** note that the links between Representation and artificial intelligence involve many fields of architectural research, recording continuous and significant advances that require a constant update of the state of the art and a careful consideration of the role of Representation in interdisciplinary researches. For this reason, they investigate the most cutting-edge case studies in the fields of Cultural Heritage, Museums, and Digital fabrication.

Then, **Giorgio Buratti, Sara Conte & Michela Rossi** explore the new frontiers of AI applied to Cultural Heritage and identify three main lines of research in this field that exploit the synergy between machine learning, big data and AI. They deal with: the development of innovative methodologies and systems to monitor and prevent damage to the cultural heritage; the experiments that focus on automatic data acquisition, such as the application of mobile technologies for three-dimensional surveying and acquisition of CH images; the management of large amounts of analog or digital data and information. Also **Valerio Palma** notices the unprecedented opportunities of advances in information and communication technologies for the documentation and analysis of architectural and urban assets. Nevertheless, he warns of the risk that the schematic understanding of reality produced by eidomatic tools, i.e. automatic recognition and classification become a black box, that is, algorithms we accept the results without questioning how these are produced or whether they can be adapted to changing needs. Then, Palma summarizes three connected research experiences he has been part of. They produced apps and prototypes exploiting geospatial databases, AI for image recognition, and AR based on model tracking, applied to architectural heritage, contributing an insight on the interpretation of the built environment form as a means to produce shared knowledge and operational outcomes.

Other authors develop broader reasoning regarding the design and ethical impact of new technologies. It is the case of **Claudio Marchese & Antonino Nastasi** that observe, in the digital age, the persistence of time and space as coordinates for human presence and their intrinsic relationship with Architecture. They analyze as sort of 'scenarios' concerning prefiguration, measurements, and relationships, dealing with AI and AR combinations in a projectual perspective. Moreover, **Marco Ferrari & Lodovica Valetti** analyze the ethical issues triggered by the integration of new technologies in the management of Cultural Heritage, in particular historical sites and museums, related to ontological, economic, and social aspects, trying to outline some principles able to limit these critical implications. They focus on the authenticity of reproduction, the costs of VR and AR systems, and individualism due to the use of personal devices. The scholars conclude that the relationship between man and machine and the concepts of real and virtual must be kept at the center of innovation and application in this field.

AR&AI Virtual Reconstruction

Digital convergence in the last decades has favored the development of virtual reconstructions for heritage enhancement. These are connected with documentary analysis and digital survey, dialoguing both with textual, iconographic and archival sources, and with artistic, archaeological, architectural and urban consistencies. Artificial intelligence and augmented reality are intertwined with knowledge, interpretation and communication, enhancing the value of virtual reconstructions from the point of view of scientific validation, knowledge construction, and inclusion.

The dialogue with architectural literature is interwoven by **Alessio Bortot**, who develops his reasoning connecting the treatise of stereotomy by Monduit with AR technology with the aim to better describe the tracing of stone cutting. Starting from the interest for de La Rue stereoscopic approach, which gives the opportunity to go beyond the two-dimensional limits of paper surfaces, such as the use of pop-ups, the scholar proposes the use of AR for creating digital pop-ups. The reconstructive 3D models of the treatise plates were provided with different semantic values and, through AR, could be visualized and split into blocks, while the relationship between form and structure was shown through the use

of a false color Fem analysis. Similarly, **Cristina Cándito, Andrea Quartara & Alessandro Meloni** study the scientific sources to deal with the representation of six Keplerian stellated dodecahedrons in the decoration of an aulic room in an historical palace in Genoa. Through the virtual reconstruction of the illusory space frescoed on the vault, they illustrate in a communicative, but not simplified way, through an immersive AR experience, the connections between the Genoese decoration and the wider seventeenth-century scientific milieu.

The analysis of archival and bibliographical sources, coupled with digital survey, supports the considerations of **Maria Grazia Cianci, Daniele Calisi, Sara Colaceci & Francesca Paola Mondelli** in light of the assignment by the municipality of Rome for the realization of three competition dossiers. They reflect on how and to what extent the Public Administration can now benefit from new technologies and digital tools, and conclude that although the current huge step is towards the digitization of the architectural heritage, it is also desirable to proceed towards Virtual Reality to ensure immersive design for competitors. Also **Maurizio Marco Bocconcino & Mariapaola Vozzola** present remarks that focus on analysis at urban scale, in order to propose, in this case, solutions aimed at safeguarding memory. They show the methodological framework for a research project on conservation and care of the memory of changing urban contexts and highlight the need of implementation of integrated digital archives with interactive and hypertextual navigation between the assets themselves.

Virtual reconstructions, linked to AR and AI technologies, are particularly developed in the archaeological field. It is the case of the research by **Riccardo Florio, Raffaele Catuogno, Teresa Della Corte & Veronica Marino**. They set up a methodology to deepen the investigation on the current consistencies of the Roman bath of Cumae that, through the preparation of a suitable neural network managed by AI processes, are able to formulate reconstructive hypotheses with scientific authority. Moreover, through the adoption of web-based and open source technologies and the applications of AR and interactive digital visualization, multiple information are associated with the 3D model. Also Maurizio Perticarini & Chiara Callegaro deal with archaeological heritage and propose the creation of an adaptive AR app with the aim to enhance through cultural tourism the vestiges of ancient buildings hidden by urban building development of Padua. The workflow identifies a path through the city and connects the analyzed and represented artifacts through documents, digital survey, BIM modeling and, finally, AR app, foreseeing further insights through artificial intelligence to differentiate the contents according to the user's preferences.

Finally, **Antonio Calandriello** exploits ICTs, i.e. digital reconstruction, virtual and augmented reality, video production, and application development, aimed at the enhancement of a Renaissance palace in Padua. In this way, it is possible to increase the inclusiveness and raise the level of use, giving visitors the opportunity to virtually visit the building and its precious frescoed halls, which the public cannot visit.

AR&AI Heritage Routes

Built and environmental heritage are very often made up of a series of artefacts and elements that take on a particular value in their constitution as a system. The construction and use of heritage routes can profitably avail of augmented reality and artificial intelligence technologies for the construction of knowledge and its sharing as well as for flow control and route recommendation. The researches presented in this section demonstrate the desire to create closer links between the real and the virtual sets, realizing a real continuum between them.

In this sense moves the work of **Stefano Brusaporci, Pamela Maiezza, Alessandra Tata, Fabio Graziosi & Fabio Franchi** dealing with the idea that a smart heritage could be realized through VR/AR/MR combined with AI applications. Their observations are based on a wide experience on the territory of L'Aquila that highlights the potential of the so-called 'phygital' with the protection and enhancement of assets often characterized by important elements

of fragility. In the same direction, although referring to environmental heritage, **Alessandra Pagliano, Greta Attademo & Anna Lisa Pecora** propose a systematization of the knowledge of the Phlegraean Fields Park, through surveys and 3D models, integrated by the use of different digital technologies, AR in particular. Each site becomes the node of a network of thematic routes, traced starting from the major attractions of the area. The goal is to define a hybrid landscape, made of site specific visits and digital experiences, that generate a new model of inclusive museum, configuring cultural relationships between physically distant places. Also **Andrea Rolando, Domenico D'Uva & Alessandro Scandiffio** work on environmental heritage enhancement. They aim at investigating the potential of image segmentation technology, based on web application, for measuring the spatial quality of slow routes. The method has been applied to some stretches of slow-mobility routes that are localized along a fragile coastal landscape of southern Italy. Such an update of the tool could take advantage of Machine Learning systems, namely the ability to learn through analysis, to improve its precision and reliability.

The research of **Gerardo Maria Cennamo** is engaged in the so called 'open air museums' linking in a single path a series of cultural stops. The author refers to two ongoing experiences in Naples and Rome where, thanks to GPS systems it is possible to develop dynamic paths of perception of the archaeological and architectural heritage, integrated by augmented reality applications that realize an active involvement of the visitor through pedestrian and vehicular itineraries.

Educational aims address the cutting-edge research by **Alessandro Luigini, Stefano Brusaporci, Alessandro Basso & Pamela Maiezza** that present a project addressed to the documentation, investigation of architectural values, and valorization of a Sanctuary in Pescara, through an application of augmented reality technology, able to visualize the previous configuration of the church, enhanced by an artificial intelligence-based tracking application. The awareness-raising program includes online communication and activities with local schools. Also **Serena Fumero & Benedetta Frezzotti** describe a didactic experience related to the use of AR in the promotion of heritage sites. The low cost and the relative ease of creating content of the cultural experience will encourage a similar approach in many other heritage sites.

The heritage route set up by **Marinella Arena & Gianluca Lax** develops a strategy to guide users and scholars in the Byzantine iconographic world, highlighting the elements that contribute to recognizing the sacred figures represented. The artificial-intelligence-based technique used to analyze 19 images of Saint Nicholas set up some preliminary strategies for the morphological classification of the iconography through the identification of the proportional relationships between the parts of the face.

In an original way, **Ornella Zerlenga, Vincenzo Cirillo, Massimiliano Masullo, Aniello Pascale & Luigi Maffei** create a philological heritage route investigating the ephemeral architecture of the eighteenth century in Naples. The goal is an unprecedented representation, modeling and fruition project, accompanied by a graphic visualization of the places to better understand the architectural and urban space. An Augmented-Reality application prototype makes it possible to disseminate the compositional elements of the celebrations to a non-specialist public.

Finally, **Giorgio Verdiani, Ylenia Ricci, Andrea Pasquali & Stéphane Giraudeau** set up a real route between different research experiences personally carried out, that links together digital modelling of no longer and still existing architectures with AR, VR and XR experiences. Not only in the will of capturing the users, but in the true belief that Digital Heritage is an occasion allowing an easier reading and an option for spreading the knowledge of Cultural Heritage.

AR&AI Classification and 3D Analysis

AR & AI classification and 3D analysis is an increasingly important area of research through data segmentation and attribution of specific connotations, supporting the architectural analysis process. In particular, the research focus shifts from 3D acquisition to data processing, defining hierarchical-oriented information systems. This strategy implements the geometrical data structures for reality-based and interpretative definition of model, opti-

mizing the model communication passage through AR/MR/VR systems. The papers cover the entire process, from the treatment of the survey data to the Scan-to-BIM passage, up to the building's analysis and digital heritage enhancement.

The first group of articles is oriented towards photogrammetric techniques underlying data processing. **Marco Limongiello & Lucas Matias Gujski** work directly on data acquired by UAV imagery. They suggest an innovative approach that can support survey methods by applying AI algorithms, improving the accuracy of extracted point clouds. Some parameters are analyzed through a Self-Organizing Map (SOM) to reach a compromise between the variable values, the noise reduction, and the 3D model definition, allowing a fast data clustering. Similarly, **Andrea Tomalini, Edoardo Pristeri & Letizia Bergamasco** start from the UAV imaging approach and suggest the use of a photogrammetric model to generate new image datasets for training Machine Learning (ML) algorithms and recognize built heritage. They apply Physically Based Rendering (PBR) tools to extend the image datasets with artificial data. In the end, **Pierpaolo D'Agostino & Federico Minelli** propose a methodology for the automated delineation of brick masonries from images to a vector representation. The edge detection and vector delineation of brick joints allow a brick clustering for masonry classification, implemented in AR visualization.

The second group is oriented to the segmentation of point clouds acquired by 3D scanners for data classification with the aim to study architecture. **Michele Russo, Eleonora Grilli, Fabio Remondino, Simone Teruggi & Francesco Fassi** present an iterative multi-level and multi-resolution classification process that improves the learning activity based on a supervised automatic Machine Learning approach to optimize 3D point cloud classification by a hierarchical concept. This strategy requires few annotated 3D data while very detailed semantic segmentation results can be achieved. **Paolo Clini, Roberto Pierdicca, Ramona Quattrini, Emanuele Frontoni & Romina Nespeca** suggest an innovative approach based on HBIM existing models to improve the segmentation of 3D point clouds through the Deep Learning approach. The proposed methodology facilitates Scan-to-HBIM passage, generating a sufficiently large data set of synthetic clouds to train the neural network. The last paper referred to this cluster is a work by **Federica Maietti, Marco Medici & Ernesto Iadanza** and focuses on AI and 3D point cloud models, showing a new integration within the BIM environment, image classification algorithms, point cloud segmentation, and representation models. This paper presents a preliminary experience focused on the AI for processing the large amount of data obtained from digitization processes applied to the Architectural Heritage.

In the last three research papers, the modeling activity based on acquired geometrical data assumes a strategic value. In such a sense, **Elisabetta Caterina Giovannini** presents an extended analysis of the current methodologies and workflows for data modeling in Architecture, deepening the use of standards, descriptive metadata, and ontologies for Cultural Heritage representation. Furthermore, this research underlines the complexity of creating conceptual models able to manage three-dimensional data and descriptive metadata on architectural heritage documentation.

The last two articles share common themes of museums and IT, though explored from two different points of view. **Massimiliano Campi, Valeria Cera, Francesco Cutugno, Antonella di Luggo, Domenico Iovane & Antonio Origlia** propose a methodology of collecting, analyzing, and modeling multimodal data, helpful in designing virtual agents in 3D museum environments. This research is part of the national CHROME project, which deepens the interconnections between representation, survey, and information technology domains. The architecture focuses on graph databases and 3D models, using modern peripheral devices and third-party services for capturing and analyzing input signals; it also integrates probabilistic decision-making systems for controlling interaction in 3D environments. Besides, **Marco Giorgio Bevilacqua, Anthony Fedeli, Federico Capriuoli, Antonella Gioli, Cosimo Monteleone & Andrea Piemonte** focus the attention mainly on the communication museum strategy. They suggest a new visit path based on immersive experiences of video mapping, VR/AR, sound immersion, informative totems, audio-visual supports, and multisensory activities. The project aims to investigate the potential in applying new AR/VR technologies to enhance virtual tours and interpret 3D models of real environments.

AR&AI Urban Enhancement

This section is dedicated to research that refers mainly to the urban space and the territorial scale, considering also building knowledge connected to the territory and the architecture culture. The central topic of this section is the cultural and sensory itinerary, allowing experiences that go beyond the visible. The use of immersive and augmented virtual reality techniques creates a link between the tangible and intangible, memory and existing real space, underlying the construction logic, the building itineraries spreading knowledge. Both urban systems and single buildings are spatial and historical landmarks. Their disappearance or damage may erase the relation between present and past, causing a sense of disorientation. The first articles explore AR/VR methodologies for the memory recovery of places destroyed by earthquakes. **Giuseppe Amoruso, Polina Mironenko & Valentina Demarchi** propose a path of memory re-appropriation through multimedia installations, emphasizing the evocative interaction between reality, memory, and reproduction of the intangible to promote collective memory. Thus, the real environment becomes a temporary and experiential museum, expanding the immaterial dimension of accessibility discovery. Besides, **Caterina Palestini & Alessandro Basso** suggest a solution to promote the use of the historical buildings, activating at the same time the dynamics of cultural regeneration in the area, using AR+AI systems for a tour that can show the urban architectural evolution, monitoring and enhancing the knowledge and the transformations undergone by the architectural heritage.

Concerning urban routes, the experiential factor plays a central role. The experience occurs mainly through the human vision, which is dominant in AR/MR/VR development without excluding other senses. **Alessandra Pagliano** presents a project aiming at preserving the memory of murals using AR. In this way, the narrative message of the old murals is expanded thanks to the digital multimedia contents, reinforcing the storytelling, the cultural connection, and the memory of the place. On the other hand, **Fabio Bianconi, Marco Filippucci & Marco Seccaroni** suggest using EEG helmets synchronized to GPS to collect human cognitive conditions and transform them into representations that reflect the people's feelings during their itinerary. This research aims to define methodologies based on interdisciplinary interpretative criteria to understand the human–environment impact, directing design choices to improve wellbeing. As mentioned earlier, large architectural spaces can be compared with those at urban scale, especially if the aim is to communicate and promote them through a more profound knowledge. This is the case of **Marco Canciani, Giovanna Spadafora, Mauro Saccone & Antonio Camassa**, who present two AR applications about important architectonic space, with the final aim to develop some AR multimedia content linked to semantic concepts. The proposed experiences use AR to share the analyses carried out on drawings and canvas, unveiling the constructive meaning of space.

The last cluster is dedicated to communication and promotion of local assets and retails, always framed through knowledge itineraries. **Paolo Belardi, Valeria Menchetelli, Giovanna Ramaccini, Margherita Maria Ristori & Camilla Sorignani** present the concept of “Augmented Retail,” representing a strategy to achieve an Augmented Identity, changing the retail space from a ‘product window’ to an ‘experiential theatre’. This research aims to open new perspectives based on AR and AI to enhance local identity promoting itineraries of historic shops. Regarding local assets, **Daniele Rossi & Federico O. Oppedisano**, illustrates the potential of AR in the valorization of food and wine heritage. They highlight the playful interactive capacities of this technology shifting towards renewed communication models that aim to extend the cultural offer in an increasingly rapid and immediate form.

AR&AI Museum Heritage

In the digital era, museums have seen a significant expansion of spaces and tools for the dissemination of knowledge. In this sense, the digital takes on multiple roles precisely articulating itself between AI and AR for new ways of disseminating and communicating Cultural Heritage. In this sense, **Massimo Barilla & Daniele Colistra** are involved in the creation of an immersive and interactive room – *Nello Scille Cariddi* – in which the marine environment of the

Strait of Messina is used as the first experimental scenarios to develop and test technology AI/AR. The room, therefore, transforms film collections, integrating them with the production of specific images, into virtual environments containing structured catalogs and into interactive installations for educational, playful, scientific and popular use. **Francesco Borella, Isabella Friso, Ludovica Galeazzo, Cosimo Monteleone & Elena Svalduz** then deal with the cultural interfaces that make a video installation which is also immersive and interactive. Their aim is to keep a high and active visitor's attention, in the video dedicated to the Academia insula of Venice several short-term sections have been introduced, which can be interrogated and activated by sensors, while a Sound Shower system facilitates the understanding of the multimedia story by listening to the voice of a storyteller. The contribution of **Laura Carlevaris, Marco Fasolo & Flavia Camagni** is also fundamental, dealing with the options provided by the recent applications of Augmented Reality (AR) to the knowledge and enhancement of a cultural asset: the perspective in wood inlays. The intention is therefore to use perspective in AR ambient as the ideal tool to virtually experience the space represented in the exhibited decoration. The creation of an experiential path linked to perspective, organized by a sensitive narrative that begins in the very act of its use, to allow the observer a critical interaction dependent on the process of knowledge of the works and their evoked spaces. This is what **Gabriella Liva & Massimiliano Ciammaichella** propose for the perspective analysis of some canvases by Jacopo Robusti. Furthermore, for the enhancement of Cultural Heritage it is important to explore the potential of the combined use of Augmented Reality (AR) and rapid prototyping. **Giuseppe D'Acunto** explores how these innovative methodologies can be effective in the creation of museum installations able not only to show the contents of an exhibition in an original and attractive way, but also to recover the memory of a place by reconstructing the original position of the environment, as in the case of the installation of Palazzo Grimani, where the sculptures have moved from their original position over the centuries. These aspects linked to the relationship between AR and VR for the installations are addressed by **Giuseppe Di Gregorio**, who highlights the workflow produced for the realization of the 3D models of one of the three churches in the rocks of the necropolis of Pantalica, an Unesco site. In this sense, the ongoing process to achieve the realization of VR and AR models to use with three different levels of immersive reality is important: normal commercial viewers, different types of Oculus viewers, or in special virtual rooms Cave Automatic Virtual Environment (CAVE). In this sense, the paper of **Elena Ippoliti** also deals with the research experiences of the last 15 years in which the potential of digital technology, and of Augmented Reality in particular, has been tested to enhance Cultural Heritage. This research outlines the value of preliminary digital simulation for form-finding, both in terms of the actual final configuration of the project and in terms of the less tangible aspects of the efficiency of building. As a result, representation takes on a new position as the 'place' of the model. The dynamic passage between real and virtual in a spatial model helps in representing intangibly, with high reliability, what is concretely abstract. The challenge of the use of Cultural Heritage by subjects with sensory limits has also become fundamental for museum installations. **Franco Prampolini, Dina Porpiglia & Antonio Gambino** propose the 3D survey of all the main finds to be exhibited with analytical photo-modeling techniques, their scientific cataloging, the creation of a website with a high interactivity content and an application that allows sharing extended information with blind people, through the combined use of analog 3D models and AR creation software. The topic of facial recognition technologies – already used today in many applications, to support security systems in sensitive buildings – is another developing theme for museums or art galleries. Indeed, **Paola Puma & Giuseppe Nicastro** describe an experimentation in a museum of a research in order to provide a tool capable of interpreting the reaction of a user in front of a work of art, proposing a responsive information content with what is manifested, through facial expressions. Finally, it is important to highlight how generative design is now fundamental for the creation of interactive digital configurations, aimed at the creation of artistic languages and for the representation of dynamic contexts. In this sense, **Leopoldo Repola, Nicola Scotto di Carlo, Andrea Maioli & Matteo Martignoni** have integrated a narrative process, linking aspects of recording the movement of bodies in water with the principles of data visualization.

AR&AI Building Information Modeling and Monitoring

AR & AI are currently playing an important role in the advanced implementation of BIM with special reference also to the monitoring of architectural and engineering artifacts. And there are many applications also in terms of Scan-to-BIM, such as the essay of **Vincenzo Bagnolo, Raffaele Argiolas & Nicola Paba** which present the first results of an ongoing research on the advantages of implementing computational modeling in Scan-to-BIM processes for the representation of historical architecture in AR and VR applications for educational and communication purposes. But if we consider that the conservation and regeneration of the existing built heritage is still characterized by an inefficient management of time and costs, throughout the life cycle, it is central the research proposed by **Marcello Balzani, Fabiana Raco & Manlio Montuori** which focus on the development of integrated digital solutions for the acquisition, modeling and visualization of data relating to the building and construction supply chain. At the same time **Fabrizio Banfi** highlights the convergence of innovative methods, latest generation of technologies and software applications for the representation, archiving, transmission of the material and immaterial values of architecture; for these reasons, he researches the development of a cloud-based open source BIM platform and XR/AI projects able of sharing a knowledge process based on new levels of interactivity and digital creativity. **Carlo Biagini, Ylenia Ricci & Irene Villoresi** also highlight how, in recent years, the application of BIM to Cultural Heritage has led to the development of solid operating methods that have enabled more efficient information management. They then tested whether BIM models can be exploited to create immersive experiences in digitally simulated environments, setting new ways of viewing and evaluating the built space. In this sense it is important to test the accuracy of the solutions adopted using BIM models, in a representation of the built structure that is also able to summarize the qualities to be detected. **Fabio Bianconi, Marco Filippucci & Giulia Pelliccia**, with their research, have developed some case studies in the field of wooden constructions, inserting themselves in a framework that emphasizes the relationship between simulation and realization. The introduction of automation methodologies through the use of deep learning of BIM modeling starting from different types of formats, such as digital processing of paper documents and CAD formats, is also important for the relationship between BIM and AI. In this sense, **David Campagnolo & Paolo Borin** emphasize as a proof of concept of a possible contribution that a technique currently barely adopted in the architectural field – such as deep learning – can lead to the design, in particular in the creation of the information model, an activity that today takes time. If we then consider that in the digital age the construction industry has seen significant changes in the design, construction and learning of spatial processes through new technological systems, it is important to highlight how these processes influence the management and the way in which data are collected, cataloged and monitored using sensors and connected users. **Matteo Del Giudice, Daniela De Luca & Anna Osello** therefore define new safe and resilient digital models combined with interoperable methods that minimize the impacts of our built heritage during its life cycle. In this direction we find the essay of **Raissa Garozzo** who proposes a new methodological approach for the evaluation of the health status of railway bridges in masonry based on the definition of image-based and AI-driven investigation protocols useful for the creation of semiautomatic H-BIM models. Similarly, the research of **Federico Mario La Russa** which provides an overview of the evolution of the VPL and an application case concerning the classification of seismic vulnerability indices with AI. An important topic involved in this volume regards also energy monitoring that can be implemented in an advanced way with BIM as in the research of **Marco Filippucci, Fabio Bianconi & Michela Meschini** who analyze, in particular, those buildings that, even if of different eras and construction technologies, require energy requalification. Finally, the contribution of **Assunta Pelliccio & Marco Saccucci** proposes a methodology (D.V.M.R., acronym for Design, Virtualization, Modeling, Reproduction), which in four temporally consequential phases builds a tool able of providing territorial, environmental, architectural and historical information of a particular case study (an industrial building) but extendable to the built heritage.

AR&AI Education and Shape Representation

A particular area of development of AR & AI could be certainly linked to educational purposes. Indeed, there are many repercussions that we can apply to students' training especially for aspects concerning inclusion and support. For example, the difficulties involving clinical autistics are mainly related to the perception deficit, therefore VR/AR & AI can become a valid support for people with ASD, improving relationships with space and people. **Anna Lisa Pecora**, in this sense, tries to provide a guiding tool for a human-centered VR design. So, at an academic level of education, AR & AI may facilitate the preparation in faculties such as Architecture and Engineering. For example, **Emanuela Lanzara & Mara Capone** propose how to improve a dataset of generative algorithmic definitions capable of returning an optimized "semi-ideal" curve that best fits a generic profile based on reality, starting from some of its points, with interesting effects in the field of education. Therefore, learning through the direct experimentation of "intelligent" models – in their variety of manifestations and hybridizations – is undoubtedly a very powerful aid in the acquisition of knowledge. This is what **Marta Salvatore, Leonardo Baglioni, Graziano Mario Valenti & Alessandro Martinelli** assert, entering into the specific role of the architectural configuration: testing or experimenting with models helps not only to understand the shape of existing architecture, but even more to imagine and design new buildings. In this sense, the essay proposed by **Roberta Spallone & Valerio Palma** presents methodologies, objectives and some of the results of a university course – Techniques of Digital Representation – in which the interaction between the different digital representation techniques in relation to AR and AI technologies is developed, providing tools for investigating critical aspects. Finally, it is important to underline the repercussions that training in these terms has for architecture, engineering and construction (AEC) industries: **Alberto Tono, Meher Shashwat Nigam, Stasya Fedorova, Amirhossein Ahmadnia & Cecilia Bolognesi** test algorithms for 3D reconstruction from a single image, specifically for building envelopes, with end-to-end geometric deep learning approaches. At the same time, the importance of this kind of apprenticeship can be recognized in the touristic industry, from a communication point of view, as **Maria Linda Falcidieno, Maria Elisabetta Ruggiero & Ruggiero Torti** affirm: their research introduces some insights and proposals shared with the operators of the sector and aimed at the intelligent reformulation of approaches and languages in order to bring potential customers closer to the Cruise Experience.

Notes

[1] Francesca Fatta is the actual president of UID (Unione Italiana del Disegno), an association that gathers all the Italian scholars of Representation.

Authors

Andrea Giordano, Dept. of Civil, Environmental and Architectural Engineering, University of Padua, andrea.giordano@unipd.it
Michele Russo, Dept. of History, Representation and Restoration of Architecture, Sapienza University of Rome, m.russo@uniroma1.it
Roberta Spallone, Dept. of Architecture and Design, Politecnico di Torino, roberta.spallone@polito.it

The Value of a Dynamic Memory: from Heritage Conservation in Turin

Maurizio Marco Bocconcino
Mariapaola Vozzola

Abstract

The proposed contribution is the start of a research project on the conservation and care of the memory of urban contexts that are changing and that, while changing, it is desirable to preserve traces of past evolutions. These are particular areas of study, characterised by significant values that need to be known and passed on. Since the beginning of this year, the research group has been dealing with significant experimental cases. On this occasion, some quick elaborations and prefigurations of documentary integration with the existing heritage will be presented for the case of the Borgo Crocetta nursery school building in Turin.

Keywords

cultural and environmental heritage, expeditious urban survey, memory conservation, graphic codes.



The Study of the Cultural Environmental Heritage of Turin (1984)

The analysis of urban form and the architectural–environmental identity of the built city are themes addressed in various research experiences conducted in the Turin area by many well-known scholars. The experience of the census of the cultural and environmental heritage of the City of Turin has given substance to general urban planning instruments consolidated for Turin in subsequent years and it is now being updated.

In this contribution, we will look at an important aspect of this census, at how digital resources and archives keep alive its cognitive function, at some possibilities of integration that collaborate with the methodological application of the research begun in the 1980s, and finally, we will share some considerations that should support the continuation of our future work.

At the beginning of the 1980s, on the occasion of the revision of its general regulatory plan, the City of Turin promoted research and studies concerning the complexity of its articulated urban system and the scientific approaches necessary to govern its transformation processes. These researches have been carried out by organisations of scientific importance and, in particular, the Politecnico di Torino, under an agreement with the City, has identified, recognised, and classified the architectural and environmental cultural heritage of the entire municipal territory.

The foundation of the identification and classification work was the regional town planning law (L.R. 56/77) and the preparatory studies for the town plan entrusted to Gregotti and Cagnardi (1995). A very broad research team, coordinated by Professor Vera Comoli, which mainly involved two Departments, one from the Architecture area, the House and City Department, and one from the Engineering area, the Department of Building and Territorial Systems; for the engineering area, the area from which we come, there were Pina Novello, Riccardo Nelva and Paolo Scarzella.

As Vera Comoli wrote in introducing the study: “The research uncovers a very articulated and diffuse consistency of the environmental cultural heritage, much more extensive and analytical than the traditional binding recognition, much more differentiated according to cultural specificities, values, and implicit values” (AA.VV. 1984, p. 28).

The methodological approach also involved the identification of a graphic language and representation codes based on municipal technical cartography. The work on Cultural and Environmental Heritage represents a very in–depth field of investigation, especially in the reading of its relationship with the city.

One aspect that has emerged is the importance of investigating ways of preserving memory before intervention in areas of special interest transforms their functional and formal aspects while preserving the identity and recognised elements. In the current state of the art, it is of substantial interest to understand how to implement and update the information collected in the study, published in 1984, to make the permanence of those considerations, updated, accessible in a dynamic way within the information systems dynamically accessible within the existing information systems.

Within the study merged in the publication, a different degree of compatibility with urban transformations was identified to define and order three categories of values linked to protection constraints graded according to the hierarchy of the specific urban quality: assets of historic–artistic value, assets of environmental and/or documentary value, signs of cultural and/or documentary significance or interest. Assuming the criterion of active protection and environmental safeguarding and restoration for all categories of assets, for the first two the type of eligible interventions is strictly limited.

On the other hand, intervention is possible in areas of cultural and/or documentary interest (*segnalazioni*). In fact, after exhaustive documentation and critical analysis, in–depth transformations can be prefigured, but “sectorial, casual, in any case disqualifying interventions cannot be accepted”. We are focusing our interest on this type of property as part of an ongoing experiment.

We think that the mediation of traditional representation tools is experiencing a renewed development and breath through today’s ways of support and treatment offered by the

methodologies and technologies produced by information science; these allow many data to be organised using in-depth analysis and digital representations with different and articulated levels of detail.

The sphere of the 'segnalazioni' assets, for the type of interventions that it allows, makes it possible to exploit methodologies and technologies that make the paths of preservation of memory more agile and keep their presence dynamic; the mediation of the traditional tools of representation lives a renewed development and breath through updated methods for the support and treatment of data; methods that, through the technologies produced by the science of information, allow to organize many elements of knowledge with insights and digital representations with a different and articulated level of detail, integrated into the computer tools that institutions are increasingly sharing (fig. 1).

Methodological Aspects and Initial Scope of Application

The development of integrated digital archives, in which easy access to all types of cultural heritage is made possible, with interactive and hypertextual navigation between the assets themselves, is a significant development. For their implementation, it is necessary to set up a digital inventory complete with databases of real and virtual assets, acquiring digital images with descriptive cards, creating digital images and virtual descriptions, and, where possible, inserting descriptions and three-dimensional representations of the asset, obtained with the most appropriate survey techniques.

Through the selection of a first representative and significant case of the category of assets described above, it is possible to compare the most effective and efficient ways

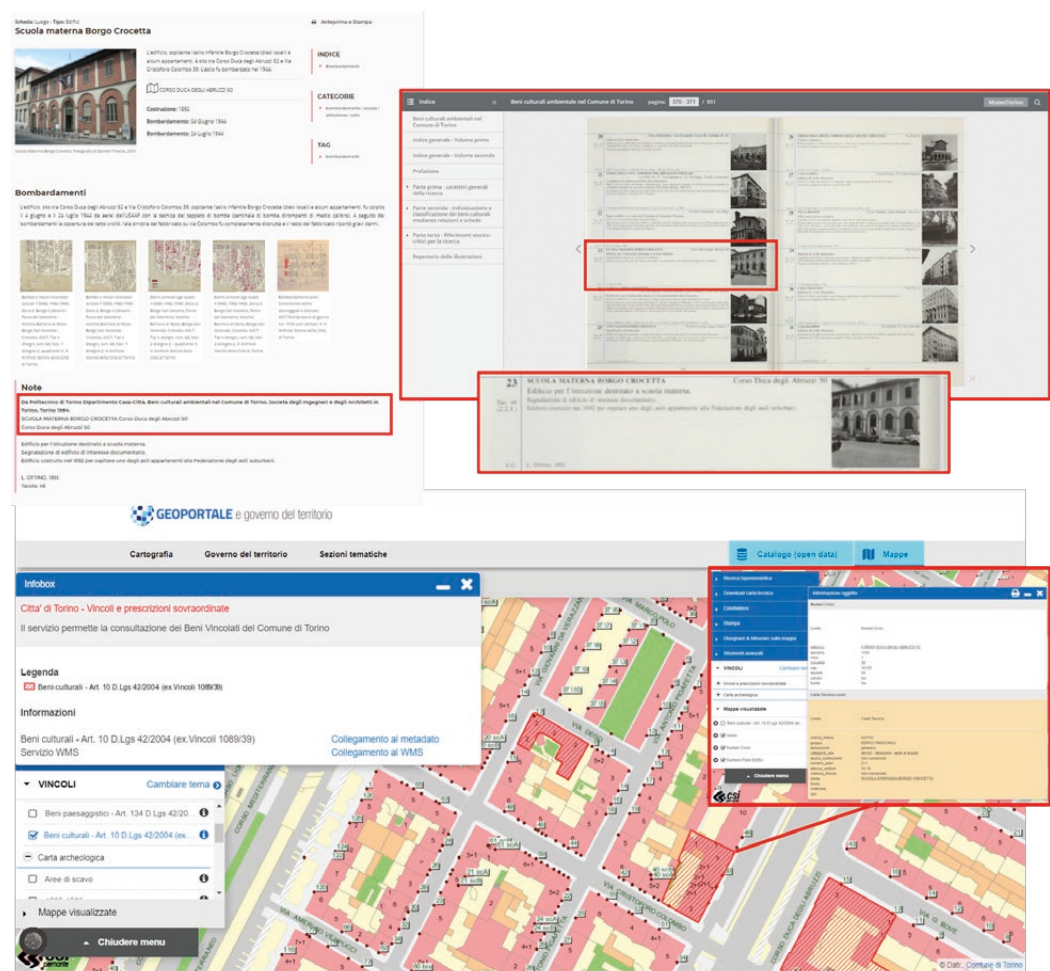


Fig. 1. The case study is based on the analysis of the available documentation. The figure shows a graphic summary of the contents of the Museo Torino portal and the Geoportale of the City of Turin.

of consultation, which are not limited to orderly cataloging but incorporate processes of an expeditious survey and automatic and 'intelligent' restitution (photo modeling). This is the step that has to be taken to support the management of a multi-relational database, whose information potential is increased by geometric-spatial and textual-numerical dimensions, suitable to be implemented to define, record, disseminating, and processing data and information characterised by individual and contextual specificities.

The 'segnalazioni' of urban areas of environmental and/or documentary interest indicates buildings and aggregates of the city which constitute significant evidence of a determined historical period and a particular cultural season or possess intrinsic values for a physical and functional improvement aimed at raising the urban quality. In figure 2 some elaborations were carried out on the Borgo Crocetta school building in Turin, which represents an example of 'segnalazioni'.

The case study is based on the analysis of the available documentation and investigates more interactive tools that bind knowledge within graphic containers. The knowledge supports for Turin have for years been stratified in photographic images and maps that are rapidly accessible and consultable, semantic digital archives, Plan instruments and general urban planning instruments.

The existing wealth of information can be supplemented by expeditious and digital surveys, from the photo modeling of the context and of the building at the urban scale, to the instrumental detection of architectural details that can be properly interpreted by artificial intelligence tools and then be integrated into digital information models. By definition, augmented reality offers users the possibility to integrate virtual objects in three dimensions into their living environment in real-time. But there are different ways to do this, including marker-based, or markerless solutions based on global positioning systems (GPS). Solutions based on 'markers', or on location or scene recognition, respond to the sensors of mobile devices and allow multi-dimensional information to be placed in a given location. The stratifications of indications have followed different skills over time. Their sedimentation can be observed today in the information system of the City of Turin. In this case we observe a partial deficiency, missing an element of connection between studies made, collected in part, and those currently present. In this sense, it will be necessary to pose the issue of criticism and self-criticism on the updates of the Cultural and Environmental heritage, starting from the registration of the size of the urban fabric while recognising the architectural and building value. Furthermore, it will be necessary to create consultation tools that are more ductile and easier to consult and update the data: census resulting from a survey linked to the design of areas linked to the Cultural and Environmental Heritage, producing materials according to standard protocols to support the administrations to verify the reuse of shared data and evaluate integrations.

Concluding Remarks and Future Developments

Integration into the multiplicity of levels referred to must be supported by appropriate dissemination tools; the dimension of the mutations inherent in the same part of the territory investigated in the future or documented through materials of different origin or temporal



Fig. 2. Spatial survey for memory. More 'intelligent' tools that combine knowledge within dynamic graphical containers.

derivation is a relevant aspect, just as the heritage of elaborations contained in the research should not be dispersed, or ignored, if we want to encourage an active and dynamic memory for those significant parts of assets and contexts which, although modified or redefined by interventions made necessary over time, could be kept alive and present in virtual scenarios, in order not to forget their primitive value and integrating the different possible forms of reading and interpretation.

The setting up of a recognisable and still valid method, whose application today is confronted with analysis and recording tools that are more agile and above all more accessible to diversified users with a high degree of accessibility, is today measured by the dematerialisation of knowledge. It is necessary to recognise technologies that are easy to use so that they can be applied widely and homogeneously, technologies that multiply, but above all go beyond, in the permanence of criteria and standards relating to the data and metadata to be stored: the ambition to 'put everything together and in relation' as an interpretation of a problem that derives from alternative technological knowledge that supports information intentions. In this sense, several questions will have to be addressed in the continuation of this research work which has just begun: How should information be managed, does it make the tools chase or does it chase them? How to 'seed' urban memory, material identifiers or global positioning systems?

We are confronted with this: the transformation has taken place and that place today cannot tell its memory, its memory is mute or not everyone can understand it or can interpret it. The paradigm of what urban memory can lose and not transmit through the place itself, in the very place where it was produced, and not only through documentary heritage and archived knowledge, by their nature not accessible to a wide public, not consultable by walking those streets. One can only feel the distant sense of the human and urban reality that occupied that space in the past, but not visualise it, explore it at a distance of time. The seeds of memory need to be planted where memory is constantly being renewed, lost and reformed. The material that constitutes cities must therefore be used to narrate their transformation

Acknowledgements

The present research started under the scientific coordination of professor Giuseppa Novello, former researcher in the original BCA Turin working group, to whom we owe the constant confrontation in many of the critical considerations outlined above.

References

AA.VV. (1984). *Beni culturali ambientali nel Comune di Torino*. Torino: Società degli ingegneri e degli architetti in Torino, Politecnico di Torino. Dipartimento Casa Città. <https://www.museotorino.it/resources/pdf/books/151/> (1 March 2021).

Garzino Giorgio, Novello Giuseppa, Bocconcino Maurizio Marco (2018). Handbook of Research on Urban and Territorial Systems and the Intangible Dimension: Survey and Representation. In Inglese Carlo, Ippolito Alfonso (eds.) *Conservation, Restoration, and Analysis of Architectural and Archaeological Heritage*. Hershey, Pennsylvania, USA: IGI Global, pp. 346-385.

Novello Giuseppa, Bocconcino Maurizio Marco (2018). New methods for the dissemination of the research on the city: multimedia tools for the sharing of documentary archives / Nuovi metodi per la diffusione delle ricerche sulla città: strumenti multimediali per la condivisione degli archivi documentali. In *DISEGNARECON*, 11 (21), pp. 1-14.

Novello Giuseppa, Bocconcino Maurizio Marco (2019). Dalle mappe ai sistemi informativi. Lungo le rotte del Disegno navigando nell'arcipelago delle esperienze di un gruppo di ricerca (1974-2019) – From Maps to Information Systems Along the Routes of the Drawing Navigating in the Archipelago of the Experiences of a Research Group (1974-2019). In *Disegno*, 5, pp. 33-44.

Novello Giuseppa, Bocconcino Maurizio Marco (2020). Itinerari digitali tra carte e disegni del patrimonio dell'archivio Porcheddu. Le pratiche delle opere torinesi nel periodo 1894-1927. In *History of Engineering Storia dell'Ingegneria 4th International Conference Atti dell'8° Convegno Nazionale*, Napoli, pp. 633-654.

Authors

Maurizio Marco Bocconcino, Dept. of Structural, Geotechnical and Building Engineering, Politecnico di Torino, maurizio.bocconcino@polito.it
Mariapaola Vezzola, Dept. of Structural, Geotechnical and Building Engineering, Politecnico di Torino, mariapaola.vezzola@polito.it

