

Very light UAV data and ranging methods for heritage documentation. The teaching activities of a master's degree course

*Original*

Very light UAV data and ranging methods for heritage documentation. The teaching activities of a master's degree course / Chiabrando, F., Sammartano, G., Spanò, A., TEPPATI LOSE', L. - In: D-SITE Drones - Systems of Information on culTural hEritage. For a spatial and social investigation / Salvatore Barba, Sandro Parrinello, Marco Limongiello, Anna Dell'Amico. - ELETTRONICO. - Pavia : Pavia University Press, 2020. - ISBN 978-88-6952-129-4. - pp. 58-69

*Availability:*

This version is available at: 11583/2846222 since: 2020-09-21T11:16:35Z

*Publisher:*

Pavia University Press

*Published*

DOI:

*Terms of use:*

This article is made available under terms and conditions as specified in the corresponding bibliographic description in the repository

*Publisher copyright*

(Article begins on next page)

Salvatore Barba

Sandro Parrinello

Marco Limongiello

Anna Dell'Amico

editors

# D-SITE

Drones - Systems of Information on cultural heritage.  
For a spatial and social investigation



D-SITE, Drones - Systems of Information on culTural hEritage.  
For a spatial and social investigation / Salvatore Barba, Sandro  
Parrinello, Marco Limongiello, Anna Dell'Amico (edited by) -  
Pavia: Pavia University Press, 2020. - 392 p.: ill.; 21 cm.

(Prospettive multiple: studi di ingegneria, architettura e arte)

ISBN 978-88-6952-120-1

ISBN 978-88-6952-129-4 OA

The present publication is part of the series "Prospettive multiple: studi di ingegneria, architettura e arte", which has an international referee panel. "D-SITE, Drones - Systems of Information on culTural hEritage. For a spatial and social investigation" is a scientific text evaluated and approved by the Editorial Scientific Committee of Edizioni Pavia University Press of University of Pavia.

The translation of the chapters and the treatment of citations and bibliography are due to their or respective authors.



Pavia University Press

© Copyright 2020

by Pavia University Press -

Edizioni dell'Università degli Studi di Pavia

Via Luino, 12 - 27100 Pavia (PV)

Tel: +39 0382 987743 / 985047

Fax: +39 0382 985047

Email: unipress@unipv.it

#### EDITORS

Salvatore Barba, Sandro Parrinello,  
Marco Limongiello, Anna Dell'Amico

#### GRAPHIC PROJECT

Anna Dell'Amico

#### PRINTED BY

DigitalAndCopy S.A.S., Segrate (MI)

ISBN 978-88-6952-120-1

ISBN 978-88-6952-129-4 OA

On cover: Drawing by Francesca Picchio and Sandro Parrinello.

The rights of translation, electronic storage, reproduction and even partial adaptation, by any means, are reserved for all countries.

The photocopies for personal use of the reader can not exceed 15% of each book and with payment to SIAE of the compensation provided in art. 68, c. 4, of the Law 22 of April of 1941, n. 633 and by agreement of December 18, between SIAE, AIE, SNS and CNA, ConfArtigianato, CASA, CLAAI, ConfComercio, ConfEsercenti. Reproductions for other purposes than those mentioned above may only be made with the express authorization of those who have copyright to the Publisher.

The volume consists of a collection of contributions from the conference "D-SITE, Drones - Systems of Information on culTural hEritage. For a spatial and social investigation". The event, organized by the experimental laboratory of research and didactics DAdA-LAB of DICAr - Department of Civil Engineering and Architecture of University of Pavia, and MODLab of DICIV - Department of Civil Engineering of University of Salerno. Publication co-funded by the University of Salerno, the University of Pavia and the Italian Ministry of Foreign Affairs and International Cooperation.

## D-SITE CONFERENCE IS ORGANIZED BY:



University of Pavia



DICAr - Department of Civil Engineering and Architecture  
University of Pavia



Univeristy of Salerno




DICIV - Department of Civil Engineering  
Univeristy of Salerno



DAdA LAB - Drawing and Architecture DocumentAction  
University of Pavia



PLAY - Photography and 3D Laser for virtual Architecture laboratorY  
University of Pavia



LS3D -Joint Laboratory Landscape, Survey & Design  
University of Pavia



Laboratorio Modelli - Surveying and Geo-Mapping for Environment and Cultural Heritage  
University of Salerno

## WITH THE PATRONAGE OF:



Italian Ministry of Foreign Affairs and International Cooperation



Unione Italiana Disegno



Scientific Society Expresión Gráfica Arquitectónica



SIFET- Società Italiana di Fotogrammetria E Topografia

## IN COLLABORATION WITH:



Remote Sensing Laboratory of the Department  
of Earth and Environmental Sciences  
University of Pavia



Department of Information  
Engineering  
University of Pisa



Ministry of Defence  
Air Force



National Council of  
Engineers



National Council of  
Landscape Architects  
and Conservators



Order of Engineers  
Province of Pavia



Order of Landscape  
Architects and Conservators  
Province of Pavia

## OFFICIAL PARTNERS:



DJI Enterprise



Attiva S.p.A

## ENTERPRISE SPONSORS:



Etruria Volo S.r.l.



Milano droni S.r.l.



Milano mongolfiere S.r.l.



Modit - engineering archi-  
tecture & BIM solution S.r.l.



MicroGeo S.r.l.

## MEDIA PARTNERS:



Dronezine



Archeomatica

## ORGANIZER COMMITTEES

Sandro Parrinello  
Salvatore Barba

University of Pavia - Italy  
University of Salerno - Italy

## SCIENTIFIC COMMITTEES

Marcello Balzani  
José Antonio Barrera Vera  
Stefano Bertocci  
Carlo Bianchini  
Stefano Campana  
Massimiliano Campi  
Gabriella Caroti  
Vittorio Casella  
Filiberto Chiabrando  
Gherardo Chirici  
Antonio Conte  
Krzysztof Cyran  
Francesco Fassi  
Francesca Fatta  
Juan José Fernández Martín  
Margherita Fiani  
Andreas Fritz  
Diego González-Aguilera  
Armin Gruen  
Pierre Grussenmeyer  
Sorin Hermon  
Xianfeng Huang  
Marinos Ioannides  
Falko Kuester  
Andrea M. Lingua  
Svetlana Maksimova  
Francesco Mancini  
Luis M. Palmero Iglesias  
Lorenzo Pollini  
Fabio Remondino  
Fulvio Rinaudo  
Mario Santana Quintero  
Tesse D. Stek  
Lina Tang  
Dieter Tengen  
Kyriacos Themistocleous  
Rebeka Vital  
Francesco Zucca

University of Ferrara - Italy  
University of Seville - Spain  
University of Florence - Italy  
La Sapienza, University of Rome - Italy  
University of Siena - Italy  
University of Naples Federico II - Italy  
University of Pisa - Italy  
University of Pavia - Italy  
Polytechnic of Turin - Italy  
University of Florence - Italy  
University of Basilicata - Italy  
Silesian University of Technology - Poland  
Polytechnic of Milan - Italy  
University of Reggio Calabria - Italy  
University of Valladolid - Spain  
University of Salerno - Italy  
University of Freiburg - Germany  
University of Salamanca - Spain  
ETH Zurich Faculty of Architecture - Swiss  
Institut National des Sciences Appliquées - France  
The Cyprus Institute - Cyprus  
Wuhan University - Hubei China  
Cyprus University of Technology - Cyprus  
University of California - USA  
Polytechnic University of Turin - Italy  
Perm National Research Polytechnic University - Russia  
University of Modena and Reggio Emilia - Italy  
Polytechnic of València - Spain  
University of Pisa - Italy  
Bruno Kessler Foundation - Italy  
Polytechnic of Turin - Italy  
Carlton University - Canada  
Leiden University - Netherlands  
Chinese Academy of Sciences - Cina  
Technical University Braunschweig - Germany  
Cyprus University of Technology - Cyprus  
Shenkar College of Engineering and Design - Israel  
University of Pavia - Italy

## SCIENTIFIC SECRETARIAT

Francesca Picchio (University of Pavia), Marco Limongiello (University of Salerno), Raffaella De Marco (University of Pavia), Anna Dell'Amico (University of Pavia), Andrea di Filippo (University of Salerno).



# INDEX

## PRESENTATIONS

ALESSANDRO REALI	Head DICAr - Department of Civil Engineering and Architecture	15
PIERGUIDO SARTI	Scientific and Technological Attaché - Embassy of Italy in Pretoria	17

## PREFACE

SANDRO PARRINELLO	Cultural Heritage analysis practices conducted through the use of drones: towards a renewed dimension of research	20
-------------------	---	----

## CONFERENCE PAPERS

### 3D MODELS FROM UAVs FOR THE VISUALIZATION AND CONSERVATION OF CULTURAL HERITAGE

SALVATORE BARBA, ANDREA DI FILIPPO, CARLA FERREYRA, MARCO LIMONGIELLO	A pipeline for the integration of 3D data on aerophotogrammetric frameworks. The case study of Villa Rufolo	32
---	---	----

MARIANGELA LIUZZO, DARIO CARACCIO, EGIDIO DI MAGGIO, FEDERICA ALESSANDRA	From the integrated survey to the virtual enjoyment of the ruined, fortified Sites. The case study of the Castle of Nicosia (Enna)	40
--	--	----

STEFANO BRUSAPORCI, MAIEZZA PAMELA, ALESSANDRA TATA	The gaze of the flying avatar: multicopter drones experiences for architectural heritage surveying, study and enhancement	50
---	---	----

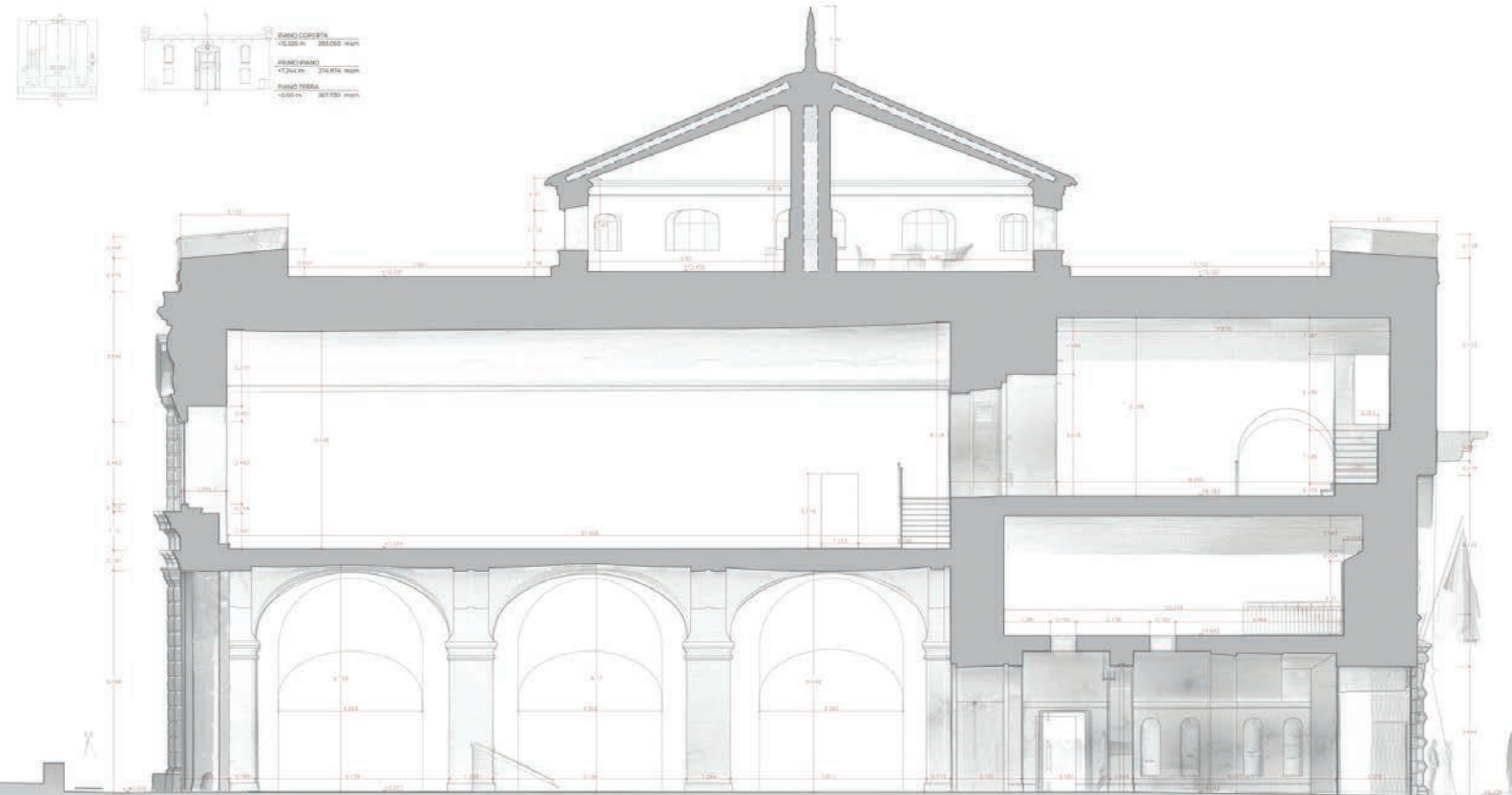
FILIBERTO CHIABRANDO, GIULIA SAMMARTANO, ANTONIA SPANÒ, LORENZO TEPPATI LOSÈ	Very light UAV data and ranging methods for heritage documentation. The teaching activities of a master's degree course	58
--	---	----

FRANCESCA PICCHIO Acquisition protocols for UAV photogrammetric data. Comparison in methodological SfM procedures from architectural till urban scale	70
EMPLER TOMMASO, VALENTI GRAZIANO The use of UAV for expedited procedures in architectural survey	80
FABRIZIO BANFI Drone meets Historic Building Information Modelling (HBIM): Unmanned Aerial Vehicle (UAV) photogrammetry for multi-resolution semantic models	88
ALESSIO CALANTROPIO, FILIBERTO CHIABRANDO, DAVIDE EINAUDI UAV multi-image matching approach for architectural survey in complex environments	98
ALESSIO CARDACI, ANTONELLA VERSACI, PIETRO AZZOLA, LUCA RENATO FAUZIA, VALERIA MUSUMECI Integrated 3D methodologies for the knowledge and the valorization of fortified heritage in Central Sicily: the castle of Agira	106
EMANUELA DE FEO Interpreting and restoring. Digital technologies to reconstruct the transformations of Cultural Heritage	116
KLÊNIO CARLOS DA SILVA, ALBA NÉLIDA DE MENDONÇA BISPO BIM and reality capture applied to heritage buildings, a study based on Baroness Solar, Brazil	124
ANNA DELL'AMICO The application of fast survey technologies for urban surveying: the documentation of the historic center of Santa Cruz de Mompox	132
DIEGO RONCHI, MARCO LIMONGIELLO Landscape survey and vegetation filtering for archaeological cartography. A UNESCO World Heritage site in Cerveteri: "Banditaccia" necropolis and the "Via degli Inferi"	142
FRANCESCO GIAMPICCOLO, GIOVANNA A. MASSARI Survey with UAV and DSLR: an integrated approach. The case study of St. Agatha church and castrum Padi	150

ANGELA BOSCO, LAURA CARPENTIERO, ANDREA D'ANDREA, ELEONORA MINUCCI, ROSARIO VALENTINI A drone survey to support an archaeological BIM: the project at Insula 4-6 of Paestum	158
ASSUNTA PELLICCIO, MARCO SACCUCCI UAV & aerial photogrammetry technology for cultural heritage survey. From the urban to architectural scale	166
FERNANDO ERRICO, REMO PAVONE The knowledge and survey for the protection of the city of the dead of Tricase	174
PIETRO BECHERINI The photogrammetric survey with UAV instrumentation of the Igreja de São Francisco de Assis (São João del-Rei)	182
GIUSEPPE SALVATORE GENOVESE The "Cuba" of Santa Domenica	192
MARCO RICCIARINI The Shikumen of Shanghai. The use of UAVs technologies for the documentation, reuse and restoration of a Shikumen	200
FRANCESCA GALASSO, SILVIA LA PLACA Comparative data processing methods: analysis and considerations on photogrammetric outputs obtained from UAV. The case study of the facade of the Church of the Certosa di Pavia	208
CATERINA MORGANTI, CECILIA MAZZOLI, ERIC LO, CRISTIANA BARTOLOMEI, DOMINIQUE RISSOLO, FALKO KUESTER UAV for mapping historic buildings: Geisel Library of University of California, San Diego	218
ELISABETTA DORIA, ALESSIA MICELI My neighbour drone. The social perception of UAV survey operations in the urban contexts of Bethlehem and Pavia	226
ACQUISITION SYSTEMS FOR CRITICAL AND EMERGENCY AREAS, UAS MONITORING AND INDOOR INSPECTION OPERATIONS. NEW APPROACHES TO FAST, LOW-COST AND OPEN SOURCES SURVEY	
RAFFAELLA DE MARCO Mapping solutions and reliability control in UAV's photogrammetry for structural emergency. The multi-instrumental survey of the Clock Tower in the historical complex of University of Pavia	238

MICHELA CIGOLA, DANIELE CAFOLLA, ARTURO GALLOZZI, LUCA J. SENATORE, RODOLFO MARIA STROLLO Hybrid knowledge devices for Built Cultural Heritage	248
ALESSANDRA MESCHINI The contribution of drone photographic acquisition in risky survey conditions: a comparison of two experiences	256
CHRISTIAN MUSELLA, SABRINA DI STASIO, DOMENICO ASPRONE A workflow for structural tasks with digital tools, a case study in the Philippines hazard-prone area	266
CATERINA PALESTINI, ALESSANDRO BASSO The UAV sturvey of the Valvense complex in Corfinio, comparison between two photomodelling methods	274
MARCO ZUPPIROLI, VERONICA VONA Post-earthquake rubble management: the potential contribution of UAV for architectural heritage restoration	284
UAVS REMOTE SENSING FOR THE ANALYSIS OF TERRITORIAL ASPECTS: GEOLOGICAL, AGRICULTURAL, FORESTRY	
E. PONTAGLIO, I. AICARDI, A. CALANTROPIO, E. COLUCCI, V. DI PIETRA, N. GRASSO, A. LINGUA, P. F. MASCHIO UAV data acquisition and analysis for a Cultural Landscape Heritage: the emergency area of the Vallone d'Elva	296
ANDREA PIRINU, RAFFAELE ARGIOLOS, NICOLA PABA UAVs and photogrammetry for landscape analysis of Sardinia's "modern wars architectures"	306
C. FERREYRA, M. LIMONGIELLO, A. DI FILIPPO, S. BARBA, M. VAN SCHOOR, J. LAUBSCHER, E. NKAMBULE Documentation and enhancement of the cultural landscape of South Africa	316
ANASTASIA SEMINA EVGENIEVNA, SVETLANA MAKSIMOVA VALENTINOVNA, JULIA BUSHMAKOVA VIKTOROVNA UAVs for strategic master planning	324
ANTONIO PECCI Locate and monitor the looting through the drones. Some examples of application in Peru and Italy	330

BALKOV EVGENY VYACHESLAVOVICH High-precision magnetic survey with UAV for the archaeological barrows at Novaya Kurya monument in Western Siberia	340
ALESSANDRO DI BENEDETTO, MARGHERITA FIANI Characterisation of the road surface using integrated remote sensing techniques	346
EXHIBITIONS	
GIOVANNI FONTANA ANTONELLI Mosul, faraway so close	354
STEFANO STEFANELLI The use of drones in documentaries	362
AFTERWORD	
SALVATORE BARBA                      Vice Head DICIV - Department of Civil Engineering	370
SPONSOR	376



# FILIBERTO CHIABRANDO, GIULIA SAMMARTANO, ANTONIA SPANÒ, LORENZO TEPPATI LOSÈ

Polytechnic of Turin, Department of Architecture and Design (DAD),  
Laboratory of Geomatics for Cultural Heritage (Lab G4CH),  
Turin, Italy

filiberto.chiabrand@polito.it, giulia.sammartano@polito.it,  
antonia.spano@polito.it, lorenzo.teppati@polito.it

## Keywords:

Small UAVs, SfM, Cultural Heritage, data integration, SLAM.

## ABSTRACT

Even more the 3D documentation of the Built Heritage is requested for several metric purposes and digitization objectives. In the last years according to the evolution of the recording and processing techniques producing a 3D model become quite straightforward and is important to understand how the process could be managed and controlled. With this aim, starting from 2008 in the architecture master's course of the Politecnico di Torino a Geomatics workshop is offered to the students. The paper deal with the experience carried out during the a.y. 2018-2019 with the aim of integrating data acquired by a very light UAV and different range-based sensors for documenting an historical and stratified fortified architecture. The problems related with the flight authorization and the followed strategies for data acquisition using the UAV and the employed range-based sensors are discussed. In conclusion the achieved metric products and the analyses are reported.

# VERY LIGHT UAV DATA AND RANGING METHODS FOR HERITAGE DOCUMENTATION. THE TEACHING ACTIVITIES OF A MASTER'S DEGREE COURSE

## 1. INTRODUCTION

3D imaging and ranging methods have become in the last years a best practice in Heritage documentation (Georgopoulos et al. 2014; Lo Brutto et al. 2014; Patias, 2006; Stylianidis et al. 2016) since the continuous improvement of instruments and methodologies used for 3D data recording opened the usability of this tools to an increasing number of different actors, not specifically connected to the geomatics fields (Remondino et al. 2010). In this scenario even more is important to drive the community that works on the digitalization of the Built Heritage in a "conscious" use of the acquired and processed data in terms of metric value of information. This use is strictly related to the precision and the accuracy of the followed process and to the final metric products, such as 3D models, DEM/DSM, orthophotos or traditional 2D drawings (plans, sections and facades).

With this objective, the Politecnico di Torino offered to the master's students of Architecture the workshop "3D Imaging and ranging methods for Heritage Documentation" with the specific aims of presenting the panorama of the most up-to-date digital methodologies for performing a 3D survey and carrying out metric representation of Built Heritage. The main objective of the course, whose results are presented in the next sections, is to analyse and exploit the use of photogrammetry (UAV-Unmanned aerial system and close-range) integrated with terrestrial laser scanning methods (static and mobile) and to test their use in a real application.

The use of these approaches highlights the opportunity of successfully deploy them it in the context of Built Heritage, in relation with the urban or natural environment in which the heritage is located. During the class of the current a.y. 2018-2019, the students will be able to acquire skills in data acquisition related to a stratified architectural heritage (The Mastio della Cittadella): topographic measurement (total station and GNSS-Global Navigation Satellite System), UAV and close-range photogrammetry, terrestrial laser scanners (both static and portable mobile scanning based on SLAM - Simultaneously Localization and Mapping approach). Moreover the processing phase is analysed adopting the consolidated Geomatics

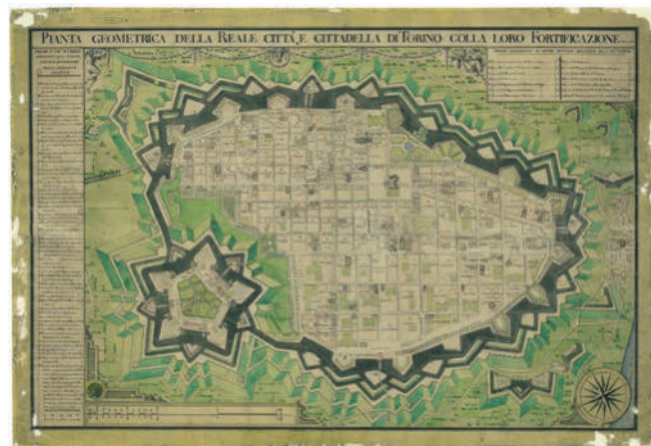


Figure 1. "Pianta geometrica della reale città, e cittadilla di Torino colla loro fortificazione" (Galletti, 1790). Historical Archive of the Torino Municipality (Tipi e Disegni 64.2.13). <http://www.museotorino.it>.

workflow that consist in the use of several measured Ground Control Points (GCPs) and Check Points (CPs) both for the photogrammetric process (mainly based on Structure from Motion - SfM software) and for the laser scanner data processing. Their use is connected to the georeferencing of data and for analysing the accuracy of the processing steps that is strictly related to the final 3D or 2D products. The work reported in the paper deal with the approach followed in the course organized in line with the current state of art according to the workflows proposed by the scientific community for documenting and improving the knowledge of the Built Heritage using the so called approach of Learning by Doing.

## 2. THE CASE STUDY: THE MASTIO OF CITTADELLA OF TURIN

The Mastio is what remains today of the Cittadella di Torino, an impressive fortification complex built between 1564 and 1573. The Cittadella was committed by Emanuele Filiberto di Savoia, based on the project of Francesco Paciotto and built under the direction of general Robilant (Spallone, 2017). This complex of fortifications was the cornerstone of the military defensive system of the city in the centuries after its construction and represented a reason of pride for the Savoy monarchy, a later representation of the Cittadella and its surrounding is reported in the Galletti's map

(Figure 1) at the end of XVIII century (Bevilacqua & Zannoni, 2006). The Cittadella was located in the western part of the city and undergone several damages and transformation during centuries until its partial dismantling during the French occupation at the beginning of the XIX century. Today the Mastio (Figure 2), re-opened in September 2019 after an important and time-consuming requalification project, host the National Historical Museum Museo of Artillery and other temporary exhibitions.

## 3. LAW AND REGULATION CONNECTED TO THE USE OF UAVS IN URBAN AREA. THE SURVEY OF CULTURAL HERITAGE ASSETS

Since the Mastio is in the city centre of Torino, one of the most critical issue for data acquisition was related to the use of drones. In this area the employed platform was an inoffensive one (under a weight of 300g) that is allowed nowadays, according to the Italian regulations, to perform flights in urban areas (as is reported below, the European regulation will change this standard). Before the flights, in accordance with the Italian rules, a flight authorization was requested to the Italian civil authority (<https://www.enac.gov.it/>). Unmanned Aerial Vehicles (UAVs) have definitely been a theme of great interest in the last years and their use and diffusion faced an impressive growth. In first place the commercial drone industry is growing at an



Figure 2. Aerial view (left), main entrance (centre) and rear entrance (right) of the Mastio.

impressive rate and is estimated to reach \$120 billion by 2020 (Giones et al. 2019), leading to a massive diffusion of these systems between professional and non-professional users. Considering the growing number of people possessing a drone it is clear that also the regulations connected with their use need to be transformed and adapted to the new everyday reality. Several issues need to be considered when dealing with the themes connected with the use of drones: where you can fly, how, with which typology of platform, at which conditions, what can be recorded (privacy issues), etc. An exhaustive overview of UAVs regulations, on a global scale, can be found in (Stöcker et al. 2017), updated until 2017; this contribute contains also some interesting reflections on how the different systems of laws and regulations can affects the developments of the research connected with UAVs and also the works of professionals. Concerning the Italian scenario, the regulation for UAVs are in charge to the Italian Civil Aviation Authority – ENAC<sup>1</sup> with a regulation that have been updated seven times in the last six years, as further proof of the fact that is not always straightforward to deal with the rapidity of evolution of this technology and in these scenarios. Finally, it needs to be reported that a great effort was carried out by the European Union Aviation Safety Agency (EASA) in the last years to harmonise the regulations of the different European States. The new European UAVs regulation will probably enter into force in early 2020 and the member states will have a 2 years' time to adapt their local regulation to the new norms<sup>2</sup>. Two topics that were particularly stressed, first from the Italian regulation and then from the European one, are related with the achievement of flights in urban area and the use of very light platforms. Following the Italian directions drones can be considered inoffensive under a weight of 300g and can thus be deployed also in urban areas (with some limitations such as the prohibition of flying over people), while for the new European regulation the limit is lowered to 250g. It is interesting to notice how in this case the trend of the

market and the regulations are influencing each other, the release of the last DJI platform (30th of October 2019) that weights 249g is a clear proof of that. In the present work according to the actual regulation a platform under 300g was employed for performing the flights. A very light UAV system (DJI Spark – Figure3) was employed in connection with other techniques to achieve a complete metric survey of the analysed Built Heritage complex.

#### 4. THE ACQUISITION IN THE FIELD: INSTRUMENTS, TECHNIQUES AND BEST PRACTICES

The acquisition phase for the Mastio was completed in one day with the participation of the students of the course that worked in different groups under the supervision of the teaching staff following the schema reported in Figure 4 (left). As usual when a metric survey is performed the first phase was connected with the creation and measurement of a network of vertices using traditional topographic techniques (total station and/or GNSS); in this case each vertex was measured using a GNSS receiver in static mode (with a measurement time for each base-line of at least 45 minutes). The network was then calculated and adjusted with Leica Geo Office Suite. In order to assign a common reference system to the new vertices, three points of the inter-regional Piedmont-Lombardy-Aosta Valley permanent GNSS network (<http://www.spingnss.it>) were used (Torino Gravere and Asti). This phase allowed to reach a centimetric accuracy on the vertices coordinates (Table



Figure 3. The DJI Spark (left) with the technical specification (right).

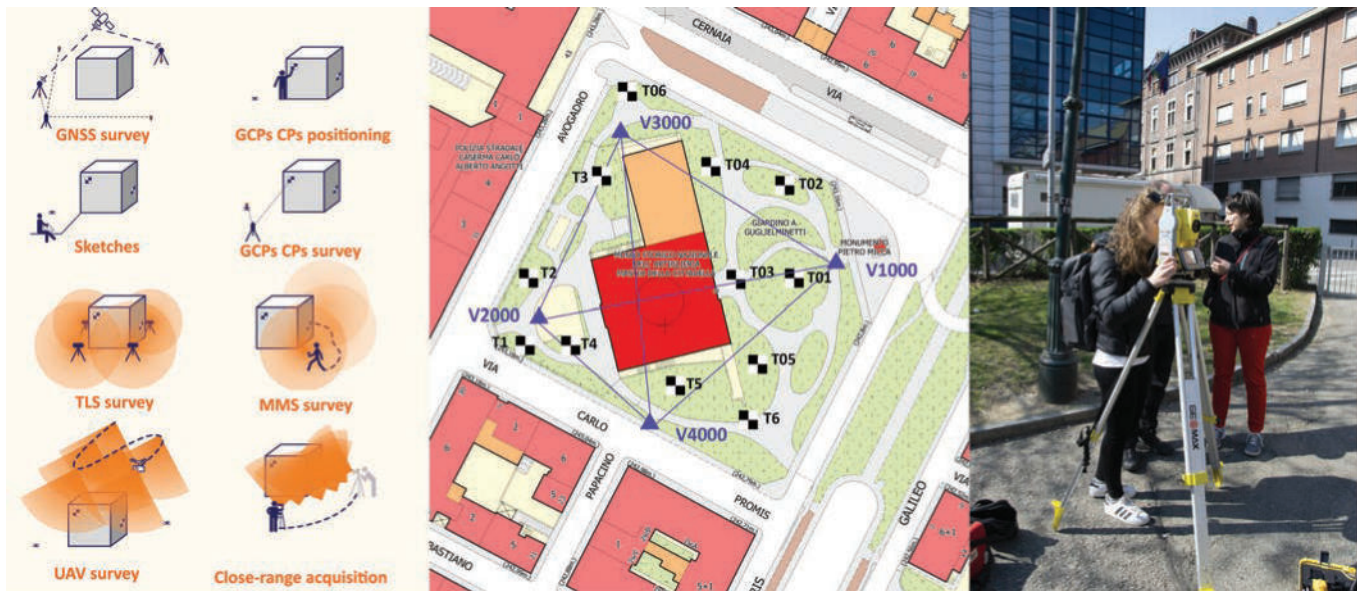


Figure 4. Workflow of the on the field survey (left), schema of the GNSS network and the position of the ground marker used for the photogrammetric UAV processing (center). Topographic measurements total station (right).

Point id	RMS <sub>x</sub> [m]	RMS <sub>y</sub> [m]	RMS <sub>z</sub> [m]
1000	0.002	0.003	0.007
2000	0.004	0.005	0.012
3000	0.007	0.012	0.022
4000	0.007	0.007	0.024

Table 1. Coordinate RMS of the achieved GNSS network.

1) and the georeferencing of all the data collected in the field to the UTM WGS 84 coordinate system. The definition of new vertexes in a common coordinate system in the area of the survey is the starting point for the next survey operation that are related to the measurement of several targets or markers that will be used to correctly perform the orientation phases using photogrammetric or/and laser scanner data. That points called GCPs or CPs, were measured by a Total Station (Geomax Zoom 35) using the traditional side shot approach starting from the GNSS vertexes and are used for the evaluation of the final accuracy of the process. Commonly the GCPs are employed

to perform the adjustment and as a consequence to georeferencing the photogrammetric block, on the other hand the CPs whose coordinates are known as well in the common reference system are used to verify (check) the results of work. As a consequence is very important to know the accuracy of the CPs in order to have a reliable statistical indicator of the achieved results. That points in the area of the Mastio were represented both from codified paper target and from natural features of the building and were homogenously distribute on the façades surface and on the ground around the surveyed object. As is shown in the following Figure 4 for the UAV flights 12 artificial target were placed on the area. As is already reported before, due to the position of the Mastio, that is located in a central area of Turin with a high density of buildings and services, and the conformation of the surrounding area, that is today a small urban park with many trees, it was decided to perform the flights using a modified Spark with a lower weight than the


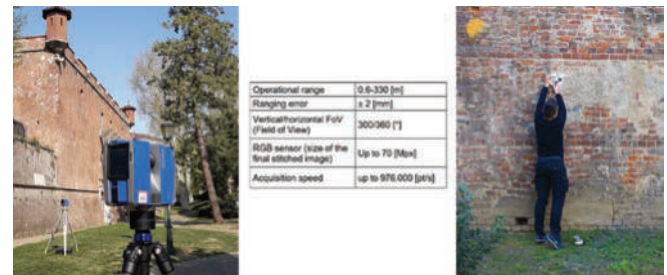


Figure 5. Employed acquisition schema: nadir in red, circular oblique in green and vertical in blue (above on the left), the drone during the manual fly (above right). Sample image of the nadir flight (below left) and oblique (below right).

original commercial one. For the same reasons it was better to carry out manual flights and not to adopt pre-programmed flight plans in order to maintain the total control on the aerial platform during the whole operation. In order to acquire images suitable for documenting and completing in a correct way the Mastio geometry, as is reported in Figure 5, three types of flight schemas were carried out: a nadir flight at an altitude of 40 m from the ground (GDS, Ground Sample distance = 1.3 cm) to cover the building and a portion of the surrounding, a circular flight with an oblique configuration of the camera at the same altitude, and finally different vertical flights (with the axis of the camera perpendicular to each façade at distance from the structure of about 5/7 meters (GSD between 1.6 and 2.3 mm). Without any doubt, today the use of UAV allows to describe the environment and the Built Heritage, in an easy way and with a high level of detail especially when high resolution images are acquired by the employed platforms.



Operational range	0.6-330 [m]
Ranging error	± 2 [mm]
Vertical/Horizontal FoV (Field of View)	300/360 [°]
RGS sensor (size of the final stitched image)	Up to 70 [Mpx]
Acquisition speed	up to 976.000 [pts]

Figure 6. The employed Laser Scanner (left), technical specification of the X 330 TLS (center), marker employed for the scan registration (right).

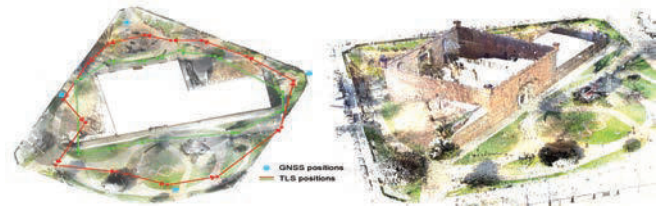


Figure 7. Main paths followed by the TLS acquisitions (left), a 3D view of the complete laser point cloud (right).

In the case of the Mastio due to the well-known limitation related to the actual UAV regulation a very light platform has been used and as a consequence for improving the quality of the terrestrial data, a complete laser scanner survey has been performed as well. Mainly, the approach was followed for giving to the students a more complete panorama of the different geomatics techniques that could be applied for a multi-sensor and multi-scale documentation. Finally, since the two afore mentioned techniques were applied outdoor, for the indoor survey a Mobile Mapping System based on the SLAM techniques was employed to complete the survey. For the laser acquisitions the phase shift laser FARO Focus X330 by CAM2 was employed (Figure 6).

To cover the area of the Mastio n°30 scan positions (at a density of 6 mm at 10 meters) were acquired. The positions of the laser were selected according to two main path: the first one (green in Figure 7 left) very close to the building structure (less than 10 meters)

in order to obtain an accurate documentation of its consistency and the second one (red in Figure 7 left) on an highest distance (20-40 meters) useful for a more general knowledge of the object shape.

The laser scanner is equipped with an integrated digital camera that allows to acquire the images necessary to associate the RGB information to each acquired point. In order to connect the scans to the reference system different GCPs placed on the Mastio (Figure 6 right) facades were measured by a total station, the GCPs were then employed for georeferencing the resulting



Figure 8. Zeb RT with the connected Tablet (left), technical specification (centre), acquisition phase (right).

point cloud that is obtained by merging together the entire set of single scans. The final point cloud is composed by about 750 million of points (Figure 7 right) For the indoor survey a Mobile Mapping System technology based on SLAM algorithm was used.

The employed instrument, that is able to speed up the acquisition phase in comparison with laser or photogrammetric techniques, was the last update of the first pioneering solution developed by GeoSLAM. The Zeb Revo RT (Figure 8) is equipped by a laser mounted on a rotating head that progressively extracts range-based profiles and couples them to the position estimated at the same time by an Inertial Measuring Unit (IMU) in real time thanks to the implemented SLAM algorithm (Sammartano & Spanò 2018).

In order to complete the indoor acquisition 2 scans were performed, the adopted strategy was achieved with the consolidated approach that consist in the execution of closed loop in order to minimize the drift errors that usually affect the trajectory of this kind of system (Barba et al. 2019; Murtiyoso et al. 2018). In the next Figure 9 some views of the acquired data are reported. As is possible to notice from the figures the point clouds are without any RGB information since

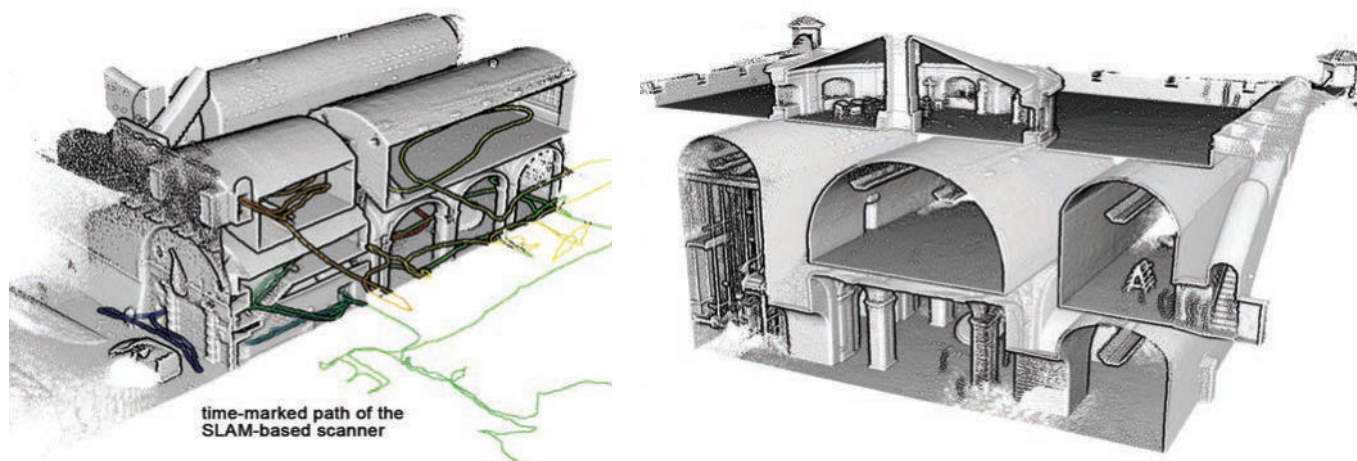


Figure 9. Visualization of the ZEB point clouds with (left, longitudinal section) and without (right, transverse section) trajectory.

actually the direct point cloud coloring tool, despite the new development of the software, is still a crucial issue that needs further progress or different approaches not connected to the instrument.

## 5. DATA PROCESSING AND INTEGRATION FOR COMPLETE MULTISCALE AND MULTISENSOR MODEL. SOME ACHIEVED PRODUCTS

All the different acquired data were processed following consolidated approaches during the lab activity section of the course and their metric accuracy was always considered and verified especially in connection with the desired representation scale (1:100 – 1:200).

For UAV images a traditional SfM approach combining the typical aerial UAV images with the ones acquired for documenting the facades was followed; the achieved accuracy (mean GCPs [n°7] RMS= 0.015 m, mean CPs [n°4] RMS= 0.020 m) of the obtained results is similar with other tests performed in urban scenarios using the DJI Spark like the one reported in Calantropio et al. 2018; Adami et al. 2019; Stek et al. 2016; and Russo et al. 2019.

The traditional pipeline for LiDAR data processing has been pursued: first of all, a cloud-to-cloud registration, which uses the well-known ICP (Iterative Closest Point) algorithms to co-register each scan. Thereafter, a second data registration based on the previously




Figure 10. Co-registration between outdoor point cloud and SLAM point cloud.

surveyed set of topographic GCPs was performed in order to assign a known reference system to the final point cloud. After the registration process, it is possible to obtain a residual error of 1 cm.

During the processing, the radiometric content (images) acquired with the integrated digital coaxial camera of



Figure 11. An example of the metric orthoimage derived from the UAVs flights (Group 2: A. Alaimo, A. Bertero, C. Bovet).

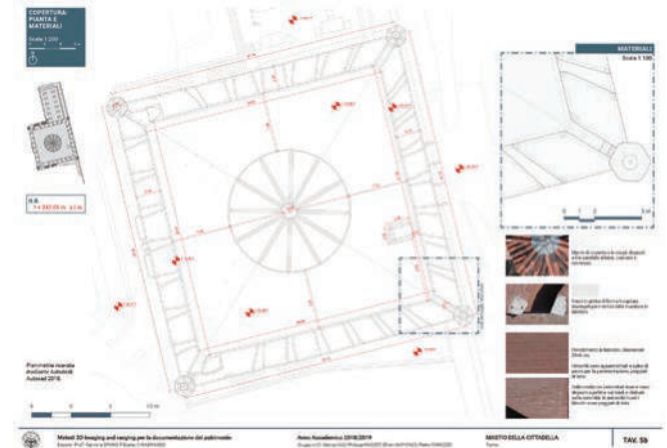


Figure 12. Plan of the Mastio with a study on the materials of the structure using UAV images (Group 1: M. Agù, P. Rosset, E. Sapienza, P. Tarozzo).

the system has been associated to the metric component (point cloud).

Concerning the SLAM data, in the post processing phase is possible to correct some typical problem encountered in the raw data during the first acquisition like the drift error in the trajectory and the connection with non-closed loop acquisition.

This process is performed by the GeoSLAM Hub software. Finally, since this portable SLAM-based system is not equipped with devices able to determine the absolute spatial location of the scans the problem of positioning was solved by a cloud-to-cloud registration using similar geometric features in the static LiDAR point model (Figure 10).

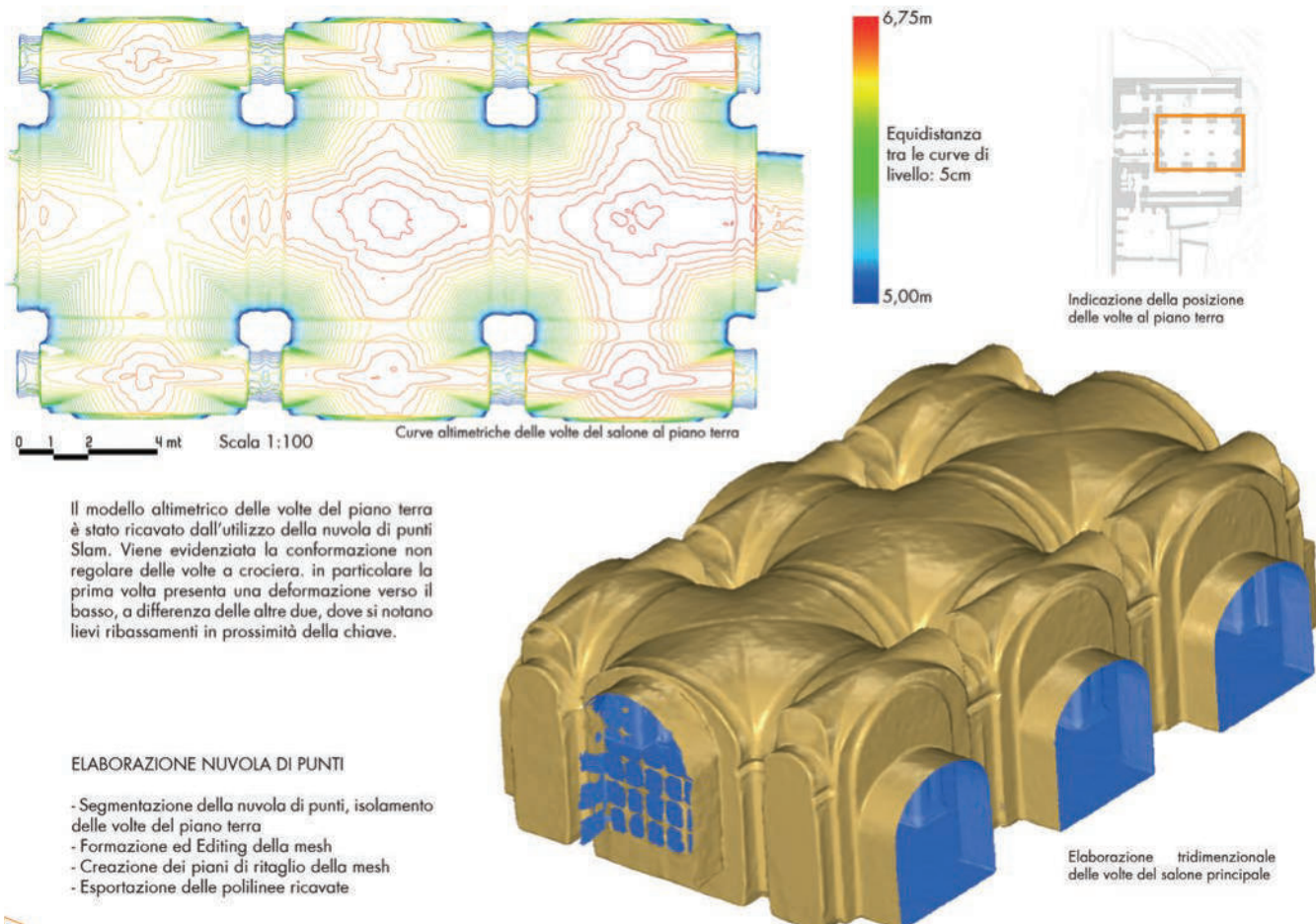


Figure 13. Main façade 2D drawing and achieved orthophoto from LiDAR data (above), photogrammetric orthophoto (centre), study on the deformation of the first floor vault (Group 2: A. Alaimo, A. Bertero, C. Bovet).

At the end of the different processing steps, according and thanks to the common reference system it was possible to connect and integrate all the specific products of the techniques employed in the field. In fact, one of the teaching objectives of the course was connected with the possibility to integrate the different datasets together in order to obtain the traditional 2D

drawings and digital 3D models (outdoor and indoor) of the architectural object and to perform more accurate analyses.

In the following figures some of the achieved results are reported.

## 6. CONCLUSION

Analysing the outcomes, the achieved activities both on the field and in the lab, as well as the feedback of the students, it is possible to abstract several conclusions. According to the direct results (drawings, 3D models and specific analysis) the Mastio was well documented and the acquired data allow to describe with a high level of detail the consistency of the structure.

From a didactic point of view, the integration of theory lessons, instruments operative tutorial, on the field activities and lab data processing is for sure a winning approach and the course model will continue.

Probably the drawbacks that can be highlighted are related to the time planning balancing of the survey works, as usual. The data acquisition phase (depending on the type of student involvement experience, 1 full immersion day, 2-3 days internship, etc...) otherwise allows to interact and participate with different learning levels in fieldwork to which, however, the students will approach after dedicated training lessons on the use of digital technologies. Nevertheless, the rather short time of data acquisition allowed them, on the other side, to understand how complex and lengthy the processing and optimization pipelines could be, that has been developed throughout the course. The feedback from the students was very positive, they especially appreciate the possibility of understanding how is possible to "certificate" the final products according to the achieved accuracy and to learn all the processing steps, algorithms and approaches followed by the employed software. In conclusion from the undertaken experience is possible to state that introducing the actual research trends and topics in the master's courses is very important and for sure is an advantage for the next professional career of the future Architects and Engineers.



## NOTE

1 <https://www.enac.gov.it/la-normativa/normativa-enac/regolamenti/regolamenti-ad-hoc/regolamento-mezzi-aerei-pilotaggio-remoto>.

2 <https://www.easa.europa.eu/easa-and-you/civil-drones-rpas>.

## ACKNOWLEDGMENT

The authors would like to thank the Gen. F. Cavarezza director of the Pietro Micca Museum, Col. M. Corrado director of the National Museum of Artillery, and Dr. F. Zannoni, archaeology expert from "Associazione amici del Museo Petro Micca".

We would like to report that the graphical results based on innovative 3D survey technologies presented

in this paper are made by the students of the course, under supervision: M. Agu', A. Alaimo, A. Bertero, C. Bovet, A.P. Compte, A. Craveri, C. Dallere, F. Davino, A. Ferrarino, F. Giacco, M. Giancarli, G. Giaquinto, B. Giardino, E.F. Moncullo, S. Mudarra Cisnero, Anginelly, L. Perez De Ciriza Galarza, P. Rosset, E. Sapienza, P. Tarozzo. Special thanks to the colleagues of the Geomatics for Cultural Heritage Lab involved in the data acquisition: E. Abbate, A. Calantropio, E. Colucci, F. Giulio Tonolo and G. Patrucco.

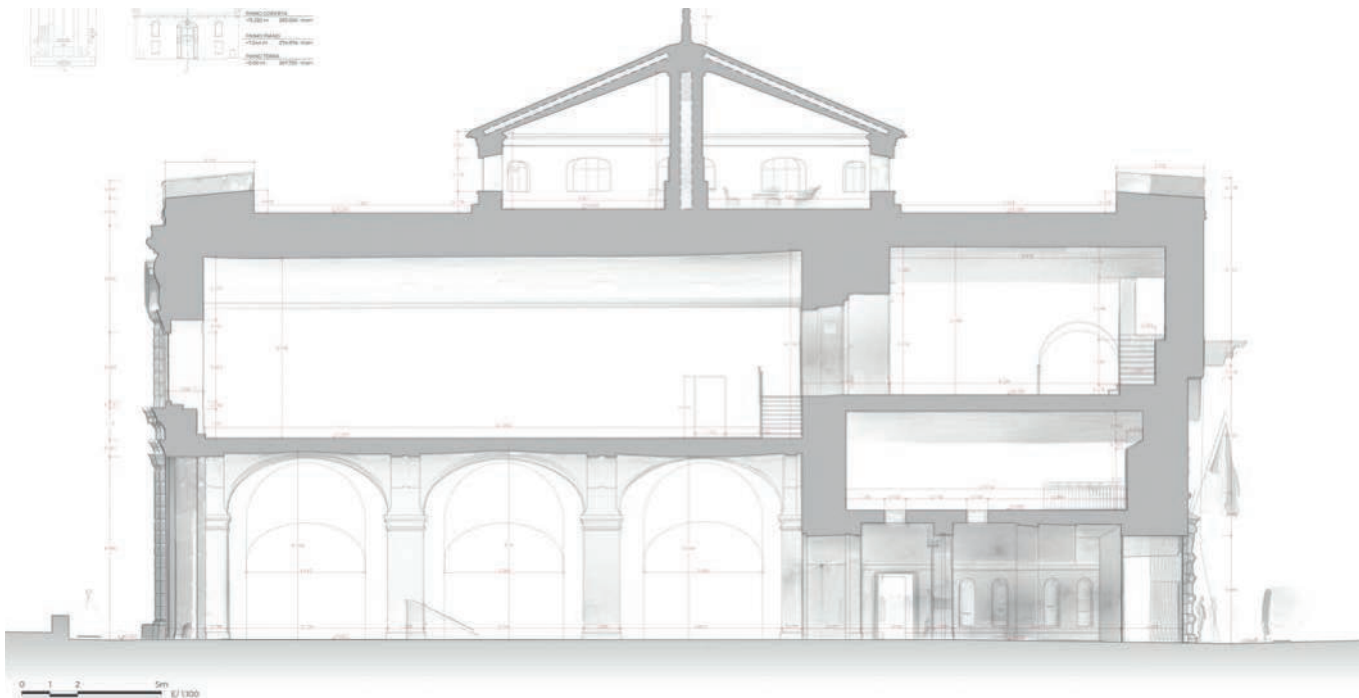


Figure 14. Longitudinal section (Group 5: P. Compte, M. Giancarli, L. Pérez De Ciriza A. Mudarra).

## BIBLIOGRAPHY

- Adami A., Fregonese L., Gallo M., Helder J., Pepe M., Treccani, D. (2019). *Ultra light UAV systems for the metrical documentation of Cultural Heritage: applications for architecture and archaeology. The International Archives of the Photogrammetry, Remote Sensing and Spatial Information Sciences*, Volume XLII-2/W17, 2019 6th International Workshop LowCost 3D – Sensors, Algorithms, Applications, 2–3 December 2019, Strasbourg, France, 2019, pp. 15-21.
- Barba, S., di Filippo A., Limongiello M., Messina B. (2019). *Integration of active sensors for geometric analysis of the Chapel of the Holy Shroud. The International Archives of the Photogrammetry, Remote Sensing & Spatial Information Sciences XLII-2-W15-149-2019*, 2019, pp. 149-156.
- Bevilacqua P., Zannoni F. (2006). *Mastri da muro e piccapietre al servizio del Duca. Cronaca della costruzione delle gallerie che salvarono Torino*. Torino: Giancarlo Zedde. ISBN 8888849165.
- Calantropio A., Chiabrando F., Rinaudo F., Teppati Losè, L. (2018). *Use and evaluation of a short range small quadcopter and a portable imaging laser for Built Heritage 3D documentation. The International Archives of the Photogrammetry, Remote Sensing and Spatial Information Sciences*, Volume XLII-1, 2018 ISPRS TC I Mid-term Symposium "Innovative Sensing – From Sensors to Methods and Applications", 10–12 October 2018, Karlsruhe, Germany, pp. 71-78.
- Chiabrando F., Nex F., Piatti D., Rinaudo F. (2011). *UAV and RPV systems for photogrammetric surveys in archaeological areas: two tests in the Piedmont region (Italy)*. *Journal of Archaeological Science*, 38(3), 2011, pp. 697–710.
- Georgopoulos A., Oikonomou C., Adamopoulos E., Stathopoulou E. K. (2016). *Evaluating unmanned aerial platforms for cultural heritage large scale mapping. The International Archives of the Photogrammetry, Remote Sensing and Spatial Information Sciences*, XLI-B5, 2016, pp. 355–362.
- Giones F., Gurses K., Brem A. (2019). *The Interplay of Technology Entrepreneurs and Regulation in a New Industry: The Case of the Drone Industry*. Therin F. et al. (edited by). *Handbook of Research on Techno-Entrepreneurship, Ecosystems, Innovation and Development*. 3rd edn. Cheltenham, UK: Edward Elgar Publishing Ltd, 2019.
- Lo Brutto M., Garraffa A., Meli P. (2014). *UAV platforms for cultural heritage survey: First results*. In *SPRS, Annals of the Photogrammetry, Remote Sensing and Spatial Information Sciences*, 2014, Vol. 2, pp. 227–234.
- Murtiyoso A., Grussenmeyer P., Suwardhi D., Awalludin R. (2018). *Multi-Scale and Multi-Sensor 3D Documentation of Heritage Complexes in Urban Areas*. *SPRS Int. J. Geo-Inf.*, 7, 483, 2018.
- Nex F., Remondino F. (2014). *UAV for 3D mapping applications: a review*. *Applied geomatics*, 6(1), 2014, pp. 1-15.
- Patias P. (2006). *Cultural heritage documentation. International Summer School Digital Recording and 3D Modeling*. Aghios Nikolaos, Creta, Grecia, Abril, 24-29, 2006.
- Remondino F., Rizzi A. (2010). *Reality-based 3D documentation of natural and cultural heritage sites-techniques, problems, and examples*. *Appl Geomat* 2, 2010, pp. 85–100. <https://doi.org/10.1007/s12518-010-0025-x>.
- Russo M., Carnevali L., Russo V., Savastano D., Taddia Y. (2019). *Modeling and deterioration mapping of façades in historical urban context by close-range ultra-lightweight UAVs photogrammetry*. *International Journal of Architectural Heritage*, 13(4), 2019, pp. 549-568.
- Sammartano G., Spanò A. (2018). *Point clouds by SLAM-based mobile mapping systems: accuracy and geometric content validation in multisensor survey and stand-alone acquisition*. In *Applied Geomatics*, 10(4), 2018, pp. 317–339.
- Spallone R. (2017). *The 'Regular Fortress' by Guarini and the Citadel of Turin*. In *Nexus Network Journal*, 19(2), 2017, pp. 255-277.
- Stek T. D. (2016). *Drones over Mediterranean landscapes. The potential of small UAV's (drones) for site detection and heritage management in archaeological survey projects: A case study from Le Pianelle in the Tappino Valley, Molise (Italy)*. In *Journal of Cultural Heritage*, 22, 2016, pp. 1066–107.
- Stylianidis E., Remondino F. (2016). *3D Recording, Documentation and Management of Cultural Heritage*. Dunbeath: Whittles Publishing, 2016.
- Stöcker C., Bennett R., Nex F., Gerke M., Zevenbergen J. (2017). *Review of the Current State of UAV Regulations*. *Remote Sensing*, 9, 2017, pp. 459.

Printed in July 2020 for Pavia University Press  
Edition of University of Pavia