

POLITECNICO DI TORINO
Repository ISTITUZIONALE

Translating urban history, research and sources, into interactive digital libraries

Original

Translating urban history, research and sources, into interactive digital libraries / Rinaudo, F., Tamborrino, R.R.M.. - ELETTRONICO. - (2015), pp. 175-183. (Free & Open Source software for Geospatial. Open Innovation for Europe Como Luglio 2015).

Availability:

This version is available at: 11583/2636885 since: 2016-03-05T12:21:11Z

Publisher:

Politecnico di Milano

Published

DOI:

Terms of use:

This article is made available under terms and conditions as specified in the corresponding bibliographic description in the repository

Publisher copyright

(Article begins on next page)

GEOMATICS WORKBOOKS 12



Free and Open Source Software for Geospatial Open Innovation for Europe

EDITORS:

Maria Antonia **Brovelli**

Marco **Minghini**

Marco **Negretti**

ISSN 1591-092X



Geomatics Workbooks, volume 12

FOSS4G Europe, Como 2015

Geomatics Workbooks 12 - July 2015

Editor: Maria Antonia Brovelli, Marco Minghini, Marco Negretti

Cover: Silvia Guerini

2015-07-21

Geomatics Workbooks

ISSN 1591-092X

<http://geomatica.como.polimi.it/workbooks/>

Laboratorio di Geomatica

Politecnico di Milano - Polo Territoriale di Como

via Valleggio 11, 22100 Como

Index

Free and Open Source Software for Geospatial Arnulf Christl	1
Academic track	
LIMEWISE: A deterministic line-based interpolation methodology for a realistic multimodal accessibility representation Patrick Palmier	7
Dorning and Ross K. Meentemeyer. The integration of land change modeling framework FUTURES into GRASS GIS 7 Anna Petrasova, Vaclav Petras, Douglas A. Shoemaker, Monica A	21
Evaluation of wind, solar and hydro energy potential using GRASS Giulia Garegnani, Pietro Zambelli, Gianluca Grilli and Daniele Vettorato	25
A new open source DSS for assessment and planning of renewable energy: r.green Giulia Garegnani, Francesco Geri, Pietro Zambelli, Gianluca Grilli, Sandro Sacchelli, Alessandro Paletto, Giorgio Curetti, Marco Ciolli and Daniele Vettorato	39
The economic value of nature Leon van der Meulen, Bob Droge and Govert Schoof	51
Open Web Services: new tools for Medievalist Historians to manage and share their research work Daniela Carrion, Federica Migliaccio, Guido Minini and Cynthia Zambrano	55
Teaching R as a GIS: problems, solutions and lessons learned Robin Lovelace and Rachel Oldroyd	67
GIS-based multivariate statistical analysis for landslide susceptibility zoning: a first validation on different areas of Liguria region (Italy) Roberto Marzocchi, Agnese Rovegno, Bianca Federici, Rossella Bovolenta and Riccardo Berardi	73
Effective tools for supporting energetic policies: 3d urban models generation and analysis models supporting energetic policies Filiberto Chiabrando, Chiara Danna, Andrea Lingua, Francesca Noardo and Anna Osello	85

Promoting slow tourism through FOSS4G Web Mapping: an Italian-Swiss case study	99
Milan Antonovic, Maria Antonia Brovelli, Massimiliano Cannata, Mirko Cardoso, Candan Eylül Kilsedar, Marco Minghini and Giorgio Zamboni	
Reproducible computing with Tzar and Docker	105
Lucy Bastin, Javier Martinez-Lopez, Ascelin Gordon, Bill Langford and River Satya	
GIS of Traditional Folk Culture	113
Jiri Kozel, Pavel Bohumel, Petr Kovacs and Andrea Kynova	
Towards a decision support system for environmental emergencies management in poor settlements in the Kathmandu Valley (Nepal).	121
Marta Giambelli, Alfonso Vitti and Marco Bezzi	
Alpinescapes: making the Alpine fringes visible trough OpenData and Crowdsourced Cartography	133
Michele Ferretti, Daniele Villa and Paolo Tagliolato	
Operation-based revision control for geospatial data sets	139
Máté Cserép and Roberto Giachetta	
Land cover validation game	153
Maria Antonia Brovelli, Irene Celino, Monia Elisa Molinari and Vijaycharan Venkatachalam	
FOSS4G-based energy management system for planning virtual power plants at the municipal scale	159
Luis Ramirez Camargo, Roland Zink and Wolfgang Dörner	
Library track	
Sharing geodata through university libraries: the case of Politecnico di Milano	165
Ilaria Muratori and Marcella Samakovlija	
Translating urban history, research and sources, into interactive digital libraries	175
Rosa Tamborrino and Fulvio Rinaudo	
Acquisition of audiovisual Scientific Technical Information from OSGeo by TIB Hannover: A work in progress report	185
Peter Loewe, Margret Plank and Paloma Marín-Arraiza	

An open-HGIS project for the city of Parma: database structure and map registration	189
Nazarena Bruno, Giorgia Bianchi, Andrea Zerbi and Riccardo Roncella	
Open data track	
Meteorological and Aviation Weather Open Data implementation utilising Open Geospatial Consortium (OGC) standards	205
Roope Tervo, Mikko Visa, Tero Koivunen, Jukka A. Pakarinen and Tarja Riihisaari	
Towards a Virtual Hub for a wider Open Data community	213
Mattia Previtali, Luigi Barazzetti, Raffaella Brumana and Branka Cuca	
Development of the open cadastre of protected areas in Ukraine	225
Daria Svidzinska, Oleksij Vasyliuk, Oleg Seliverstov, Daria Shyriaieva, Anton Biatov, Dmytro Diadin, Alevtyna Ponomarova, Oleh Sklyar, Svitlana Vinokurova, Ievgeniia Luchnykova and Alexander Kleshnin	
How is Prague opening geospatial data	233
Jachym Cepicky	
A FOSS4G-based procedure to compare OpenStreetMap and authoritative road network datasets	235
Maria Antonia Brovelli, Marco Minghini, Monia Elisa Molinari and Peter Mooney	
Fentrol.hu - The digital aerial photo archive	239
Péter Braunmüller, Krisztián Takács and Csaba Sandor	
Improving environmental monitoring against the risk from uncontrolled abandonment of waste containing asbestos. The DroMEP project.	243
Carmine Massarelli, Maria Rita Muolo, Vito Felice Uricchio, Nicola Dongiovanni and Ruggero Palumbo	
Towards Open Big Geospatial Data for geodata.gov.gr	247
Angelos Tzotsos, Michail Alexakis, Spiros Athanasiou and Yiannis Kouvaras	
Finding spatial open data via web: a SWOT analysis	259
Marco Piragnolo, Francesca Fissore, Alberto Guarnieri, Antonio Vettore and Francesco Pirotti	
A Data Scientist Exploration in the World of Heterogeneous Open Geospatial Data	267
Gloria Re Calegari and Irene Celino	

Open Data integration in context of Smart-Communities: a company's perspective	281
Consuelo Marini, Roberto Metelli and Francesco Pirotti	
IMAGO.gIS: an open solution to improve the fruition of public administration data	287
Oscar Campolmi, Gianluca Giori and Michele Beretta	
Roadmap to open geodata in Romania	295
Codrina Maria Ilie and Nadia H. Panchaud	
Open Community Data & Official Public Data in flood risk management: a comparison based on InaSAFE	307
Riccardo Pasi, Cristian Consonni and Maurizio Napolitano	
What is the Value of Open Data	323
Hans Gregers Petersen	
Positioning track	
Privacy in positioning - a review	327
Scott Cadzow	
Applying Archaeological and Forensic Science methods and experience to outdoor and indoor mapping	335
Alexander Cadzow and Scott Cadzow	
Contextual processing for pedestrian tracking in GPS-denied environments	343
Enrico de Marinis, Fabio Andreucci, Fabrizio Pucci and Michele Uliana	
Geotagging Software for media content based on EGNOS/GPS Location Based Service (LBS)	353
Angelos Anagnostopoulos, Anastasios Trypitsidis, Marc Bonazountas, Despina Kallidromitou and Nikolaos K. Papadakis	
Open source web tool for tracking in a low cost mobile mapping system	363
Francesca Fissore, Andrea Masiero, Marco Piragnolo, Alberto Guarnieri, Antonio Vettore and Francesco Pirotti	
Cohesive Routing Service for Indoor and Outdoor Navigation	367
Tao Feng, Joran Jessurun and Theo Arentze	
Network real-time kinematic GNSS positioning with tablets: the new frontier of the open source positioning and mapping	371
Paolo Dabove and Ambrogio Maria Manzino	

Geodetic monitoring experiment by low-cost GNSS receivers and goGPS positioning engine	377
Stefano Caldera, Eugenio Realini and Daisuke Yoshida	
Extending goGPS for Snapshot Positioning	383
Emanuele Ziglioli and Eugenio Realini	
GuideMe: an outdoor/indoor navigation app based on the i-locate open toolkit	395
Daniele Miorandi and Daniele Miorandi	
A Novel, User-Friendly Indoor Mapping Approach for OpenStreetMap	401
Thomas Graichen, Sven Quinger, Ulrich Heinkel and Marek Strassenburg-Kleciak	
Software Defined Receivers in GNSS scientific applications: variometric approach to exploit GNSS-SDR phase observations	405
Mara Branzanti, Javier Arribas, Carles Fernandez and Mattia Crespi	
The MEP project: Map for Easy Paths	417
Ludovico Biagi, Sara Comai, Florin Catalin Grec, Raffaella Mangiarotti, Matteo Matteucci, Marco Negretti, Secil Ugur Yavuz and Maria Grazia Visconti	
The first online portal for authoring of indoor mapping data and indoor graphs as IndoorGML standard	421
Catalin Popa, Lucian Brancovean and Pietro Elisei	
i-locate - Indoor/outdoor LOCation and Asset management Through open gEodata	425
Stefano Piffer, Nicola Dorigatti and Giuseppe Conti	
Indoor location and sensor technology to improve quality of life and independency of elderly people	429
Leonardo Plotegher and Giuseppe Conti	
Local monitoring by low cost devices and free and open sources softwares	431
Ludovico Biagi, Florin Catalin Grec, Maria Grazia Visconti and Marco Negretti	
 Water track	
ADO: a prototype of African Drought Observatory for drought monitoring and forecasting	437
Luana Valentini, Paulo Barbosa and Diego Magni	

Cloud computing application for water resources based on open source software and open standards - a prototype	449
Blagoj Delipetrev and Dimitri Solomatine	
Definition of hydrogeological tectonic blocks into Guarani/Serra Geral Integrated Aquifer System using QGIS	455
Leônidas Luiz Volcato Descovi Filho, Arthur Schmidt Nanni and Luiz Fernando Scheibe	
SITGAP2, a decision support system for floods management based on open source and open standards	459
Massimiliano Cannata and Milan Antonovic	
Information richness and reach in hydrological web applications	463
Arjen Vrieling	
Disaster Risk Management: Urban Flooding and heatstress	467
Leon van der Meulen, Mark Verlaat, Floris Boogaard, Govert Schoof and Jeroek Kluck	
A FOSS approach to Integrated Water Resource Management: the case study of Red-Thai Binh rivers system	471
Carolina Arias Muñoz, Maria Antonia Brovelli, Simone Corti, Marco Micotti, Enrico Weber and Rodolfo Soncini Sessa	
GRASS GIS processing to detect thermal anomalies with TABI sensor	477
Carmine Massarelli, Raffaella Matarrese, Vito Felice Uricchio and Michele Vurro	
FloodRisk: a QGIS plugin for flood consequences estimation	483
Leonardo Mancusi, Raffaele Albano and Aurelia Sole	
Looking through the changes: an analysis of the buried watercourses of Como	497
Maria Antonia Brovelli, Candan Eylül Kilsedar, Marco Minghini and Daniele Oxoli	
The r.inund.fluv tool for flood-prone areas evaluation in GRASS GIS: application to the terminal reach of Magra River	501
Ilaria Ferrando, Bianca Federici, Domenico Sguerso and Roberto Marzocchi	
RUSLE model application with GRASS GIS: Rio Centonara catchment	509
Elena Mezzini, Livia Vittori Antisari, Francesca Ventura and Federico Magnani	

General track

MapboxGL + Protobuf + d3.js = liquid fast massively scalable interactive web map & data visualization!	523
Ben Wyss	
Microservices and Geo - yeah it's that good	525
Steven Pousty	
BruGIS, a webGIS for Brussels Urban Planning. Past, present and future	527
Grégoire Vandenschrick and Laurence Micha	
QGIS Server Python Plugins	529
Alessandro Pasotti	
GIS.lab - news from development of technology for rapid deployment of complete geospatial infrastructure with supercow features	531
Ivan Minčík	
Let's get parallel	533
Graeme Bell	
What happens when you put 1 billion points into Postgis Topology ?	535
Lars Aksel Opsahl	
Ice: lightweight, efficient rendering for remote sensing images	537
Julien Michel and Gabriele Facciolo	
Web services at the State Office for Spatial Information and Land Development, Baden-Württemberg, Germany	539
Alexander Schmidt and Andreas Schmidt	
S2P: a new open-source stereo pipeline for satellite images	541
Julien Michel, Carlo De Franchis, Enric Meinhardt-Llopis and Gabriele Facciolo	
Spatial tools for LiDAR based watershed management and forestry analysis	543
Silvia Franceschi, Andrea Antonello, Giustino Tonon and Francesco Comiti	
Use of indexes on geospatial database with the PostgreSQL DBMS	545
Giuseppe Broccolo	
GDAL 2.0 overview	547
Even Rouault	

Classifier to map the burned areas in the Canary Islands with MODIS data	549
Jose R. Garcia-Lazaro, Jose A. Moreno-Ruiz, Manuel Arbelo, Pedro A. Hernandez-Leal and Alfonso Alonso-Benito	
Earning Your Support Instead of Buying it: A How-to Guide to Open Source Assistance	551
Ian Turton	
Mapping Mangroves and Coastal Wetlands	553
Christopher Dubia, Kent Lewis and Andy Long	
An Overview of OpenSensorHub for Sensor Webs and IoT	555
Mike Botts and Alex Robin	
Using Free and Open Source Solutions in Geospatial Science Education	557
Vaclav Petras, Anna Petrasova, Keren Cepero Perez, Markus Neteler, Luca Delucchi, Martin Landa and Helena Mitasova	
Processing, serving and rendering huge point clouds on Mobile devices and Web pages	559
Manuel de La Calle Alonso and Diego Gómez-Deck	
Shortest Path search in your Database and more with pgRouting	563
Daniel Kastl	
How Open Source and INSPIRE can be used as a tactical weapon for economical growth in Europe	565
Dirk Frigne, Torsten Friebe and Giacomo Martirano	
Sunlumo - open source spatial data management platform	567
Dražen Odošić	
Implementing INSPIRE with HALE	569
Simon Templer and Thorsten Reitz	
Push it through the wire!	571
Jachym Cepicky	
School on the Cloud - implementing Cloud-based FOSS4G technologies in education to support digital citizenship development	573
Elzbieta Woloszynska-Wisniewska, Panos Papoutsis, Karl Donert, Luc Zwartjes, Kostis Koutsopoulos and Sofie De Cupere	
Flow analysis using sUAS and lidar data	575
Helena Mitasova, Justyna Jeziorska, Anna Petrasova, Vaclav Petras and Thomas Zajkowski	

3D virtual representation of drones' flights through Cesium.js and Oculus Rift	577
Matteo Di Paolantonio, César González, Manuel José Latorre and Félix Pedrera	
GeoGigTools: OpenLayers plugin for versioned geodata	579
Francesco Bartoli	
mapmap.js: A High-Level Client-Side API for Interactive Thematic Maps	581
Florian Ledermann	
Satellite Snow Cover Products Evaluation and Validation Platform Developed Entirely with FLOSS Software	583
Vasile Crăciunescu, Anișoara Irimescu, Gheorghe Stăncălie and Simona Catană	
LiDAR data as a tool for forest fuel classification	585
Alfonso Alonso-Benito, Alejandro Lorenzo-Gil, Manuel Arbelo, Pedro A. Hernandez-Leal, Jose R. Garcia-Lazaro and Jose A. Moreno-Ruiz	
Integrating FOSS4G into an enterprise system for labour management	587
Daniel Urdă and Florin Iosub	
Sensor Widgets: Configurable graphical components for your SOS data	589
Oscar Fonts and Martí Pericay	
How to get your entire university excited about (open) spatial data and tools:The untold story of a tiny geo-technology startup at the University of Groningen	591
Leon van der Meulen and Govert Schoof	
Mapbender3 Geoportal Framework	593
Astrid Emde	
QGIS Graphical Modeler on topographic beach surveys	595
Lucas Terres de Lima, Cristina Bernardes and Paulo Baptista	
Sharing software for INSPIRE implementation, use and reuse	597
Robin S. Smith, Michael Lutz and Leda Bargiotti	
ERSAF's audiovisual heritage of historical land use data for EXPO 2015	599
Marco Cicala, Franco Guzzetti, Marco Stevan and Paolo Viskanic	
Advanced Cartographic Rendering in GeoServer	605
Andrea Aime and Simone Giannecchini	

Managing MetOc and Remote Sensing data with GeoServer Simone Giannecchini and Andrea Aime	607
Managing Web GIS maps using the Geomajas Deskmanager Oliver May	609
Management and publication of geospatial public data using GFOSS: the case study of Vicenza municipality Roberto Marzocchi, Roberta Fagandini, Lorenzo Beggiato, Eugenio Berti, Rosario Ardini, Marcello Missagia and Tiziano Cosso	611
Publication of wind and wave monitoring and forecasting geospatial data using GFOSS: the "Wind, Ports, and Sea" project Roberta Fagandini, Roberto Marzocchi, Tiziano Cosso, Massimiliano Burlando, Patrizia De Gaetano, Marina Pizzo, Maria Pia Repetto and Giovanni Solari	613
DATE OSSIM PlugIn: a new open source tool for digital automatic terrain extraction Martina Di Rita, Andrea Nascetti and Mattia Crespi	615
The OpenQuake Integrated Risk Modelling Toolkit Paolo Tormene	617
IMPACT: Portable GIS Tool for Image Processing and Land Cover Mapping Dario Simonetti	619
An open source framework for processing daily satellite images (AVHRR) over last 28 years Sajid Pareeth, Luca Delucchi, Markus Metz, Nico Salmaso and Markus Neteler	621
ODK for public transport Laura Carcano, Barbara Li Gregni and Annarita Polacchini	623
Distribution of OSGeo software in the INSPIRE ecosystem Friebe Torsten, Goerke Sebastian	625
deegree webservices - essential open source for INSPIRE Goerke Sebastian, Friebe Torsten	627
Raster Data in Django Daniel Wiesmann and Michael Flaxman	629
istSOS: latest developments and first steps into the OSGeo incubation process Massimiliano Cannata, Milan P. Antonovic, Mirko Cardoso and Priska Pietra	631
Debian and Ubuntu GIS Johan Van de Wauw	633

OpenQuake: an Open Platform for Earthquake Risk Awareness and Assessment	635
Paul Henshaw	
QGIS Support for Map Projection Distortions Visualization	637
Dra?en Tuti?	
Intelligent SDIs with MapMint 2.0	639
Nicolas Bozon, Gérald Fenoy and Venkatesh Raghavan	
From mobile weather sensors to open weather data communities	641
Julien Le Glaunec, Jérôme Freyre, Daniel Rappo and Olivier Ertz	
Managing the Flemish Functional Cycle Network: a FOSS4G solution	643
Karel Dieussaert and Jan Pelckmans	
OL3-Cesium: 3D for OpenLayers maps	647
Guillaume Beraudo	
What is this new Rust language and why should a GIS developer care about it?	649
Alex Morega	
Fire and ice - 3d visualisation of seismic activity during the 2014-2015 Bárðarbunga volcanic eruption	651
Tryggvi Hjörvar	
3D Application for Animal Tracking	653
Joan Sala and Laia Romero	
Landslide risk forecasting based on Unique Conditions Units	655
Marco Cibrario, Andrea Giuseppe Stralla, Valentina Marin, Paola Salmona and Gerardo Brancucci	
MAppERS for crowdsourcing. Citizens and volunteers as human sensors	657
Simone Frigerio	
Collecting and Processing Land Surveyors' Sensor Data	659
Zoltan Siki	
vOL3 - OpenLayers 3 for Vaadin 7	661
Martin Stypinski	
New QGIS functionality for Pros	663
Sandro Mani	
A RESTful API for linking geodata	665
Francesco Bartoli	

Fast Cache, Fresh data. Can we have it all? Thomas Ellett von Brasch	667
Development of Environmental Impact Assessment Tools Using Mobile Devices for Location-Based Services Seungwoo Son and Jeongho Yoon	669
Detection of potential updates of authoritative spatial databases by fusion of Volunteered Geographical Information from different sources Stefan Ivanovic, Ana-Maria Olteanu-Raimond, Sébastien Mustière and Thomas Devogele	671
pycsw project status report Angelos Tzotsos, Tom Kralidis and Jeff McKenna	673
Project-Based Learning Using FOSS4G for a Global Earthquake Forecast System Ron Fortunato and Levi Purdy	675
NASA World Wind Visualization Technology for Spatial Data Patrick Hogan, Tom Gaskins and David Collins	677
ZOO-Project 1.5.0: news about the Open WPS Platform Gérald Fenoy, Nicolas Bozon and Venkatesh Raghavan	679
GeoSmartCity: Open geo-data for innovative services and user applications towards Smart Cities Lluís Vicens, Josep Sitjar, Gemma Boix, Piergiorgio Cipriano and Roderic Molina	681
SHOGun as WPS-Client: Orchestrating Geodata-Services, Users and Geo-Applications Till Adams	683
Geo-SEE Institute activities for using FOSS through the Quantum GIS training courses Bashkim Idrizi and Radife Neziri	685
Assessing social vulnerability to earthquake hazard: from statistical to spatial analysis Ivan Frigerio, Daniele Strigaro, Matteo Mattavelli, Silvia Mugnano and Mattia De Amicis	687
WebGL technology for three-dimensional geological data visualization using three.js JavaScript library Cesare Comina, Andrea Filipello, Giuseppe Mandrone, Luciano Masciocco and Daniele Strigaro	689

Improving public health delivery in northern Nigeria using open source technologies	691
Dami Sonoiki and Kazeem Owolabi	
PyWPS 4 - The new Python implementation of the Web Processing Standard 1.0 and 2.0	693
Luís de Sousa, Calin Ciociu and Ulrich Leopold	
Smart City Platform - An OGC based decision support platform for Smart City Planning to stimulate Open Data in Urban areas	695
Matteo De Stefano, Luís de Sousa, Ulrich Leopold, Christian Braun and Rui Martins	
Real-time projection visualisation with Indicatrix Mapper QGIS Plugin	697
Ervin Wirth and Péter Kun	
MapServer Project Status Report	701
Thomas Bonfort and Stephan Meißl	
OPENGIS.ch Qfield - A native user interface for mobile touch devices	703
Marco Bernasocchi and Matthias Kuhn	
Geographic information for the management of flood risk insurance	705
Franco Guzzetti, Alice Pasquinelli, Paolo Viskanic	
Vector tiles for the Swiss Federal Geoportal	717
Ingensand Jens, Marion Nappetz, Cédric Moullet, Loïc Gasser, Sarah Composto	
A GIS Tool for Reduction Day Precipitation to Subday	725
Martin Landa, Petr Kavka	

Translating urban history, research and sources, into interactive digital libraries

Fulvio Rinaudo¹, Rosa Tamborrino¹

¹ Politecnico di Torino - Dept. Of Architecture & Design

Abstract

Many results of historical studies regarding Cultural Heritage assets are still recorded and stored into traditional books and reports. They quote essential documents, iconography and archival sources. The efforts done in the last years by digitizing libraries and archives contents represent just a first step towards a digital communication of historical research results. The challenge is in looking for a new digital access to outcomes linking also to the related sources.

The use of GIS technology and 3D modelling allow a new way to share historical information among the specialists who need to access those information to document, preserve and manage Cultural Heritage assets.

In particular basic historical information about urban centres can be archived and transmitted by using shape files, 3D models by using the most advanced *3Dpdf* format and complex historical research results connected and presented by using hyper texts which can be easily published as websites.

All these platforms produce critical readings linked to digital libraries where the users are able to access the data but also to integrate those data in digital platform.

Keywords

Digital History, GIS, 3D modeling, cities, urban spaces, digital libraries

1 Introduction

The definition of digital library is evolving from the old meaning of electronic or virtual library as a set of digitized documents and collections.

Today this simple concept can be extended by considering that digital libraries are not single entities, therefore they require high technological solutions to link the resources of many but preserving the transparency of these links to final users.

More advanced definitions are directed to guarantee a universal access to digital libraries as information services and to overpass the concept that digital libraries have to be realized as surrogates of paper documents: they have to be extended to digital artefacts that cannot be represented or distributed in printed formats (Stern, 2014).

By following the modern trends of digitization of all the information in order to open towards a better interoperability of the data among different specialists also the data concerning the documentation of Cultural Heritage assets have to fit this topic.

While the results of metric survey are today completely developed, stored and documented (by means of metadata information) in a digital way, up to now

the results of historical research related to the comprehension of the importance, from a cultural point of view, of an asset (both tangible and intangible one), its documentation and the interpretation of the related sources, have been stored and transmitted by using the same media that has been used for the last centuries since the invention of the printing such as printed books, reports, etc.

In the last decades a lot of efforts have been devoted to a wide digitization of archives and libraries but this action cannot be interpreted as a real full digitization of written text and documents.

The realized digitization just prevent the losses and damages of the original documents but do not allow a real digital "translation" of the contents.

By considering the built environment as a space where a large part of the cultural assets are, the historical research on architecture and on cities is very important in order to share new developments in the documentation and advance in the understanding. This kind of historical approach is quite peculiar because the time is strictly linkable to the space. In the making history of architecture almost all the information used to understand and describe a specific asset can be easily referred to a geographic reference system and therefore the use of digital and interactive thematic maps can be one of the most intriguing way to share this kind of information: this is the case, for example, of huge cataloguing works performed in the past about architect's ideas and designs. Another important aspect of history researches is the study of the development of urban centres by considering the relationships between historical events and effective architectural and urban transformations.

A more complex kind of historical studies refer to historical reconstruction of a life cycle of a specific building or asset by using original documents and original analysis performed by a specialist. In this case hypertext (e.g. website) can represent an alternative way to allow the access both to the conceptual processing of the data and the original data themselves.

2 Effective digital conversion of historical data

Every book concerning a particular argument of the history of architecture contains many information that can be extracted and used for different aims or just to explore a specific aspect of the treated argument.

All those data can be grouped in the following main categories:

- Geodata: data which can be located in a specific cartographic reference system (both historical and modern ones);
- Historical sources: digitized documents and iconographies usually stored in public libraries and/or Archives and museums;
- 3D models: virtual 3D reconstruction of existing or not existing architectures.

For each of these categories specific solutions can be adopted by preserving the principle of interoperability and reuse of data strongly underlined and promoted by all the scientific communities and finally stated at European level by INSPIRE directive (also adopted by a lot of extra European Countries).

2.1 Historical geodata

By considering urban history, a huge amount of data used by historians (especially architectural historians) to support their studies can be located in a specific point of the Earth's surface or in a specific point of a local system (e.g.

when referring to a single building).

Some of them find a correct location on historical maps with different accuracy properties than modern digital map but in any case they can be located by using the traditional vector elements used in a traditional GIS layer (point, line or polygon).

Often historical maps can be linked to modern reference and coordinate systems (e.g. UTM/WGS84) or by using rigorous transformations (when all the geodetic data concerning the historical map are known like in case of maps dating from XIX century) or by means of local transformations when some of the points of the historical maps can be easily identified in a modern map or on the ground. In this last case GNSS techniques allow to define modern coordinates of the homologous points and then estimate the transformation parameters.

Each of these possible solutions has to be disclosed in such a way that all the users can judge in an independent objective way the quality of the adopted geo-referencing strategy.

In the aim of a rigorous translation the authors have to declare the basic information: use of official data released by official cartographic bodies, use of specific software or the values of the parameters used and the transformation (e.g. Molodensky model, etc.).

In case of local transformation a report about the points used and the coordinates of those points in both the coordinate systems and the residuals on the used points is required.

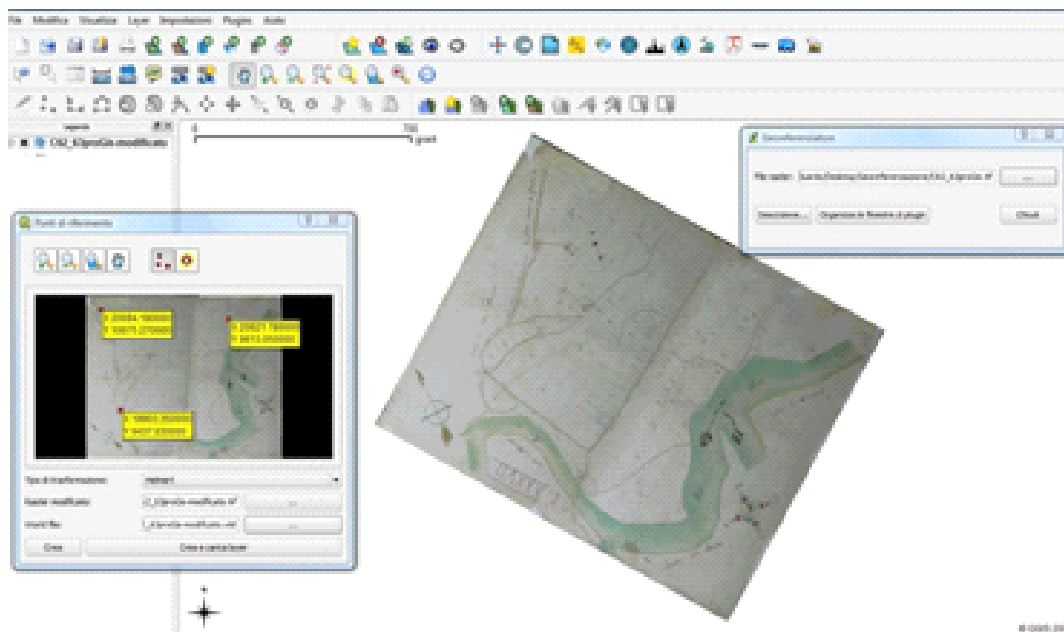


Figure 1 - Georeferencing of an historical map

Once the reference and coordinate systems have been defined for a specific map it is possible to insert the non-cartographic information by using one of the possible vector elements.

Obviously the vector element to be used depends on the scale of the map and on the detail of the data to be inserted. In case of traditional and historical maps those elements (points, lines or polygons) must be generated by means of a digitizing process which requires a correct interpretation of the historical

map.

The selected data are then stored as attributes and all the information saved in *shapefile* format in order to be accessible independently from the used software.

To be really accessible all the contents of the recorded data a complete and exhaustive information about the distributed data has to be annexed.

The organized historical information is the division among a traditional digitisation of documents and a digital library. The survey provides data to be processed, the historical approach provides the interpretation ranking data in layers.

The main information to be provided are:

- Metric contents:
 - datum and coordinate system (if known);
 - residuals on referencing points (in case of use of local transformations);
 - nominal scale.

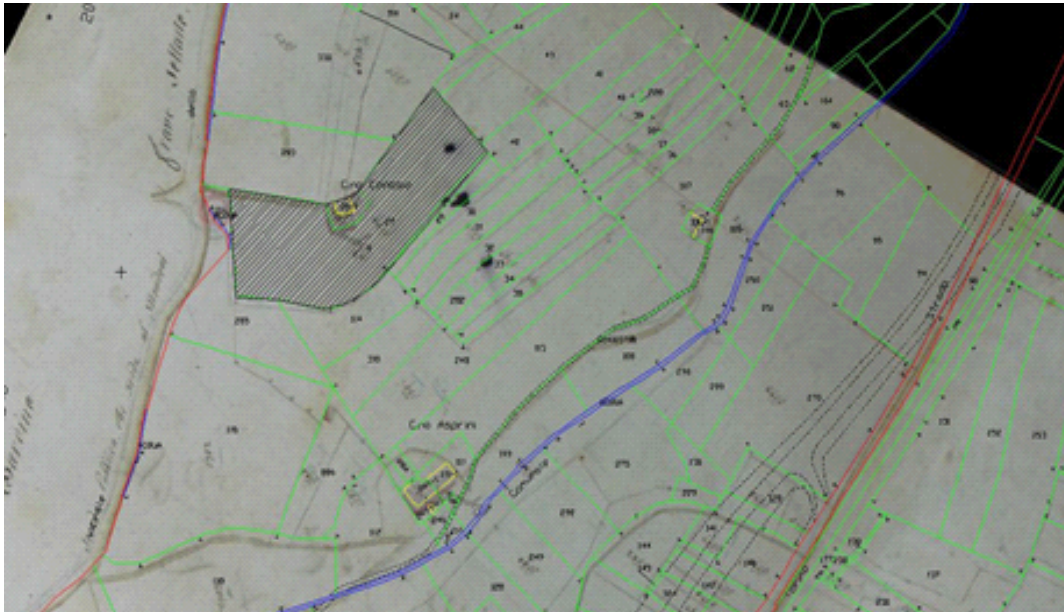


Figure 2 - Digitization of a raster map

- Attributes:
 - clear definition of the content
 - type (number, string, etc.)
 - glossary (in case of strings a clear definition of each term has to be given)

2.2 Historical sources

All historical researches are based on original documents usually stored inside Libraries and/or Archives or Museums.

In a traditional book they are usually cited in terms of footnotes and is up to the reader to check, in case of interest, the original documents which justify the historical reconstruction of an event.

In case of a digital "translation" of a book, the challenge is to produce a new access to the outcomes and to the sources. Translating research in a digital environment is quite different than produce a digitisation of a book or a report.

The full use of the digital implication boosts to change our mentality in communicating the research as an open data. By considering the outcomes as a step of the knowledge to share, the digital tool asked to be conceived as useful to check the evidence of the results by accessing sources also able to accept integration and new implementations. It is possible to conceive a direct link to the original documents by considering the two possible cases.

If the cited document is present in a digital archives directly accessible from the network a simple link allow the user to access the original information; if the document is not yet digitized or not accessible through the network a digital copy of it can be published by using mainly the *pdf* format easily visible from every kind of digital platform.

In this case the metadata have to be defined by the hosting digital library or Archive. Only in the case of new digitization some basic information have to be connected to the digitized document (e.g. author, resolution, copyright, etc.).

2.3 3D models

A lot of books on history of architecture use 3D representations (e.g. axonometric or perspective views) to show particular details of interest to demonstrate in a graphic way ideas, interpretations and designs.

A simple scan of these drawings cannot be considered a real digitization of them.

The ideal solution can be the realization of complete 3D models by using one of the useful packages (e.g. AUTOCAD, Revit, Rhinoceros, etc.) and to record them in *3Dpdf* format in order to ease the users to see the different logical layers of the 3D models, to rotate them and to extract the 3D metric information usually lost in every sort of 2D reproduction of specific views of the realized 3D model.

This is the most expensive digitization process of historical data and must be performed in such a way that the 3D model can really transmit the contents useful to understand what the author need to show to support his ideas.

The use of layer structure have to be studied carefully in order to allow the user to see the object in all the aspects required by the aims of the book to be digitized.

For those digital documents some information have to be delivered to easy the user to understand and properly manage the data.

Each layer have to be defined in terms of contents and in terms of origin (drawings, surveys, interpretation) and accuracy of the data by considering that each layer have to contain only single origin and single accuracy data.

These tools allow a visual translation of all data collected, by creating digital archives and especially by representing synthetic information.

3 A practical example: Alessandro Antonelli's designs

In the following an example about a possible translation of a book of history of architecture is explained.

The considered book (Rosso, 1989) is a catalogue about the designs of Alessandro Antonelli, one of the well-known Italian architects of the XIX century: he designed the Mole Antonelliana the symbol of the city of Turin.




Figure 3 - The "Alessandro Antonelli 1798 - 1888" book cover and a sample of the catalog of the Antonelli's design

From this book the complete list of the Antonelli's designs was extracted and located on a digital maps by considering different scales and therefore different set of attributes for national list, regional list and municipality list of the analysed designs.

As an example the following figure shows the list of the Antonelli's designs at different scales. For each Italian region only the number of designs were recorded (due to the considered scale 1:1000000) while for the municipality of Turin (due to the considered scale 1:1000) more detailed information was extracted: e.g. year of the design, name of the object, property (religious, private, public), realization (yes or not), presence.

The *shp* files can be downloaded and opened by using a GIS platform (e.g. QGIS). At municipality level hyperlinks allow to access, for each design, the original drawings, the 3D models realized by using Revit software and published as *3D pdf* format and in some cases also some video showing the Antonelli's designs in the existing urban context (both at the time of the design and at present times).

The books could contain several reproduction of drawings but the most of the data about drawings and documents were just noted in records and footnotes. Sources were preserved in different archives, such as the municipal archives, archives private or public related to the patronage, archive in the library of the school Academia Albertina collection of the Galleria d'arte Moderna where the personal archive of the architect is kipped.

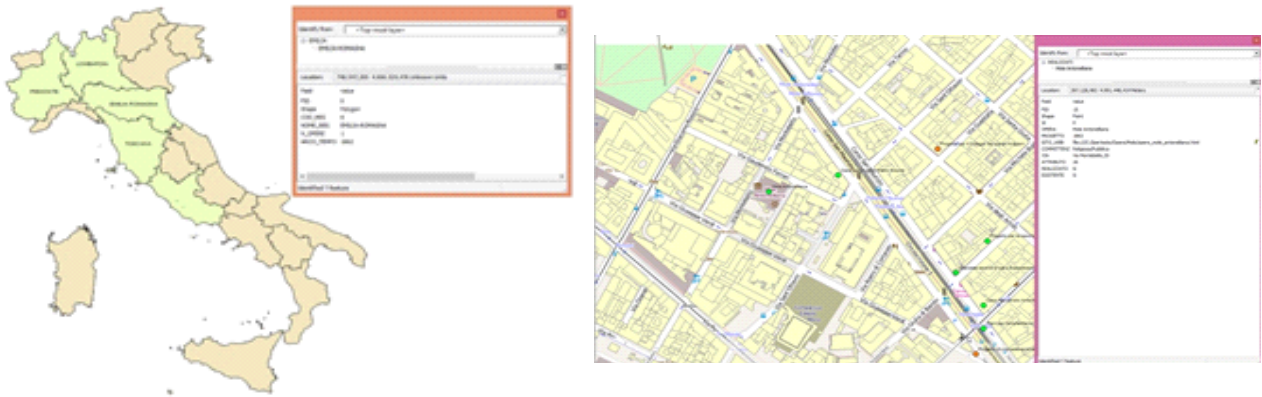


Figure 4 - Italian regions were Alessandro Antonelli conceive his designs (left), location of the Antonelli's designs at city scale (right). Beside the thematic maps generated by using a GIS platform the list of the attributes of the selected object

All the files could be stored as single elements inside a digital library by using indexes and all the metadata needed to help the search but a possible alternative solution is the use of an intermediate media such as an hypertext or a website able to drive the user through a correct use and comprehension of the produced documents.



Figure 5 - Original design drawings and resulting 3D model on 3Dpdf file.

This hypertext can contains texts and comments, active buttons to allow the direct downloading of the *shapefiles*, *3Dpdf*, scans of the used original documents, video and related ancillary information.

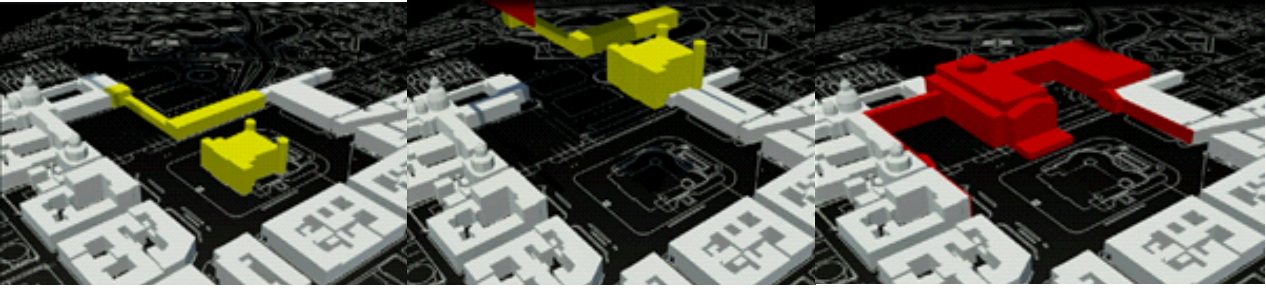


Figure 6 - Frames of a video showing the modification of the Piazza Castello in Turin due to a not realized design of Alessandro Antonelli

4 Conclusions

The data used for historical researches on the history of cities can be used in different situations and for different aims.

The development of the concept of digital libraries allows to share those data organised by the historical research and visualised in digital form by preserving the quality of the data themselves and by ensuring a real complete access to them.

The efforts to be done to reach this goal are not negligible, therefore historians have to start to collect and manage the basic data and their subsequent elaborations in digital form.

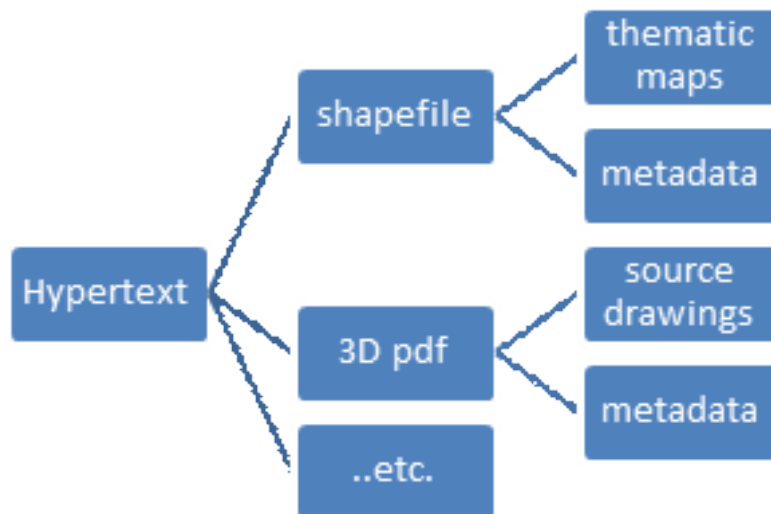


Figure 7 - Hierarchical structure of the documents which translate the content of a traditional book

The use of digital technologies is not only a way to communicate the results of an historical research but, especially during the research, the construction of databases organizing information affords a more complex management of a lot of data that can be enquired crossing many different sources. This digital approach to the research by historians allow a better understanding of the primary data and open new possibilities of interpretation.

This last goal is strongly supported by the development of the Digital History, a branch of the Digital Humanities defined from 1970 as the use of digital media and computational analytic for furthering historical practice, presentation,

analysis, or research.

References

Borgman, C. L. (2015). Big Data, Little Data, Open Data, and Libraries.

Fay, E., & Nyhan, J. (2015). Webbs on the web: libraries, digital humanities and collaboration. *Library Review*, 64(1/2).

Meyer, H., Bruder, I., Finger, A., & Heuer, A. (2015, January). Building digital archives: Design decisions: A best practice example. In *Emerging Trends and Technologies in Libraries and Information Services (ETTLIS), 2015 4th International Symposium on* (pp. 59-64). IEEE.

Rosso F. (1989). *Alessandro Antonelli 1798-1888*. Electa

Singh, T., & Sharma, A. (2015, January). Research work and changing dimensions of digital library: A review. In *Emerging Trends and Technologies in Libraries and Information Services (ETTLIS), 2015 4th International Symposium on* (pp. 39-42). IEEE.

Stern, D. (2014). *Digital libraries: philosophies, technical design considerations, and example scenarios*. Routledge.

Acknowledgements

The figures of the present paper are based on the final works developed by the students of the course "GIS for Cultural heritage and Digital History" at the Politecnico di Torino in the academic year 2013-2014.

